

SCHOOL:	Wallabadah Public School (3345)
AMU REGION:	North Western NSW
STATE ELECTORATE:	Upper Hunter
LOCAL GOVERNMENT AREA:	Liverpool Plains

3345 - Wallabadah Public School
Site Plan (11671)










1:594

Printed: 07-Jul-2021

Site plan is indicative only and is included to show building numbers used by the Department.

Ventilation Audit Key

Category	Description
	Category A Operate this space in line with COVID safe school operations . It has the required level of natural ventilation. NB. Circulation and storage areas should not be used for groups or gatherings.
	Category B This space should be occupied at 1 person per 4m ² to comply with COVID safe school operations and the guided use of spaces . The report details the number of people who can be accommodated safely in each of the identified spaces.

Entity Location	Audit Condition Classification (Capacity)	Comment
B00A - R0002 - Entry Vestibule - (10.84 SQM)	Not Applicable	Circulation or storage space.
B00A - R0004 - Home Base - (53.51 SQM) - Teaching Space: 1	 Student Space (135)	
B00B - R0004 - Staff Kitchen - (12.18 SQM)	 Office (3)	
B00B - R0005 - Clerical Office - (33.61 SQM)	 Office (8)	
B00B - R0006 - Principal - (9.55 SQM)	 Office (2)	
B00B - R0007 - Entry Vestibule - (15.7 SQM)	Not Applicable	Circulation or storage space.
B00B - R0008 - Interview - (6.09 SQM)	 Office (1)	
B00C - R0002 - Reading Area - (47.99 SQM)	 Student Space (22)	
B00H - R0003 - Home Base - (61.05 SQM) - Teaching Space: 1	 Student Space (82)	