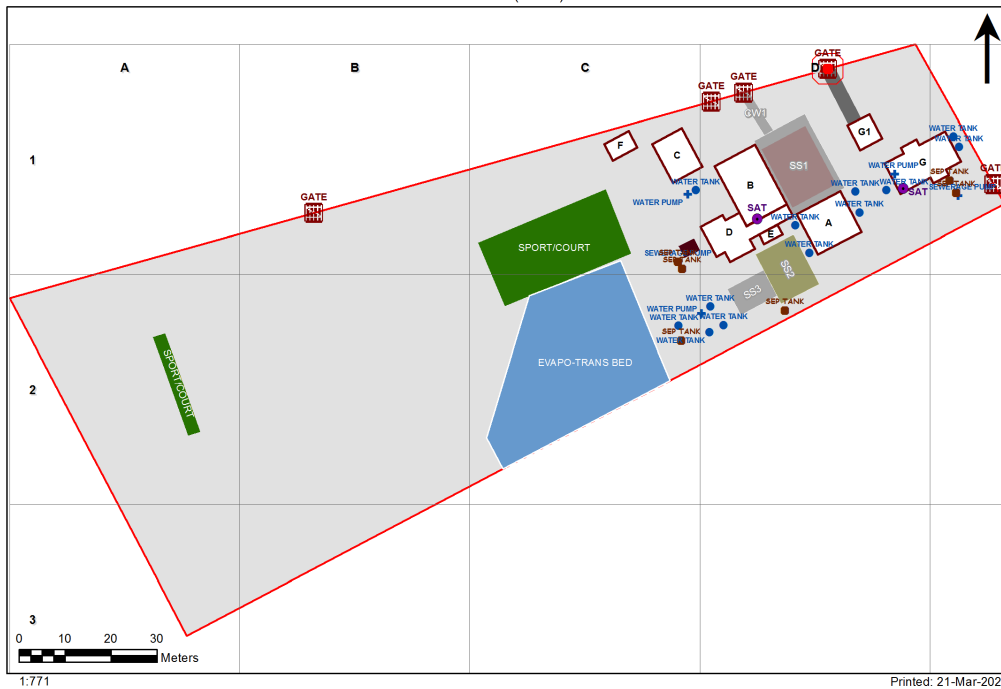


SCHOOL:	Tulloona Public School (4225)
AMU REGION:	North Western NSW
STATE ELECTORATE:	Northern Tablelands
LOCAL GOVERNMENT AREA:	Moree Plains








4225 - Tulloona Public School
Site Plan (11352)



Site plan is indicative only and is included to show building numbers used by the Department.

Ventilation Audit Key

Category	Description
	Category A Operate this space in line with COVID safe school operations . It has the required level of natural ventilation. NB. Circulation and storage areas should not be used for groups or gatherings.
	Category B This space should be occupied at 1 person per 4m ² to comply with COVID safe school operations and the guided use of spaces . The report details the number of people who can be accommodated safely in each of the identified spaces.

Entity Location	Audit Condition Classification (Capacity)	Comment
B00A - R0003 - Home Base - (53.28 SQM) - Teaching Space: 1	 Student Space (58)	
B00A - R0004 - Principal - (10.65 SQM)	 Office (2)	
B00A - R0005 - Clerical Office - (10.96 SQM)	 Office (2)	
B00A - R0006 - Entry Vestibule - (6.74 SQM)	Not Applicable	Circulation or storage space.
B00A - R0007 - Staff Kitchen - (7.72 SQM)	 Office (1)	
B00A - R0008 - Movement - (8.1 SQM)	Not Applicable	Circulation or storage space.
B00B - R0002 - Practical Activities - 1hb - (5.93 SQM)	 Student Space (2)	
B00B - R0004 - Home Base - (52.41 SQM) - Teaching Space: 1	 Student Space (51)	
B00B - R0005 - Reading Area - (49.51 SQM)	 Student Space (22)	
B00B - R0008 - Movement - (15.57 SQM)	Not Applicable	Circulation or storage space.
B00C - R0001 - Movement - (16.07 SQM)	Not Applicable	Circulation or storage space.
B00C - R0002 - Canteen - (37.52 SQM)	Not Applicable	Circulation or storage space.
B00D - R0003 - Movement - (5.19 SQM)	Not Applicable	Circulation or storage space.