

SCHOOL:	Tarcutta Public School (3165)
AMU REGION:	Southern NSW
STATE ELECTORATE:	Wagga Wagga
LOCAL GOVERNMENT AREA:	Wagga Wagga

3165 - Tarcutta Public School
Site Plan (10978)










1:786

Printed: 21-Mar-2020

Site plan is indicative only and is included to show building numbers used by the Department.

Ventilation Audit Key

Category	Description
	Category A Operate this space in line with COVID safe school operations . It has the required level of natural ventilation. NB. Circulation and storage areas should not be used for groups or gatherings.
	Category B This space should be occupied at 1 person per 4m ² to comply with COVID safe school operations and the guided use of spaces . The report details the number of people who can be accommodated safely in each of the identified spaces.

Entity Location	Audit Condition Classification (Capacity)	Comment
B00A - R0002 - Home Base - (76.75 SQM) - Teaching Space: 1	 Student Space (42)	
B00A - R0003 - Staff Room - (48.02 SQM)	 Office (12)	
B00A - R0005 - Movement - (76.28 SQM)	Not Applicable	Circulation or storage space.
B00A - R0009 - Home Base - (47.44 SQM) - Teaching Space: 1	 Student Space (26)	
B00A - R0010 - Reading Area - (47.21 SQM)	 Student Space (21)	
B00A - R0014 - Principal - (14.23 SQM)	 Office (3)	
B00A - R0015 - Staff Room Annexe - (13.21 SQM)	 Office (3)	
B00A - R9003 - Movement - (19.62 SQM)	Not Applicable	Circulation or storage space.
B00B - R0005 - Practical Activities - (53.26 SQM)	 Student Space (24)	