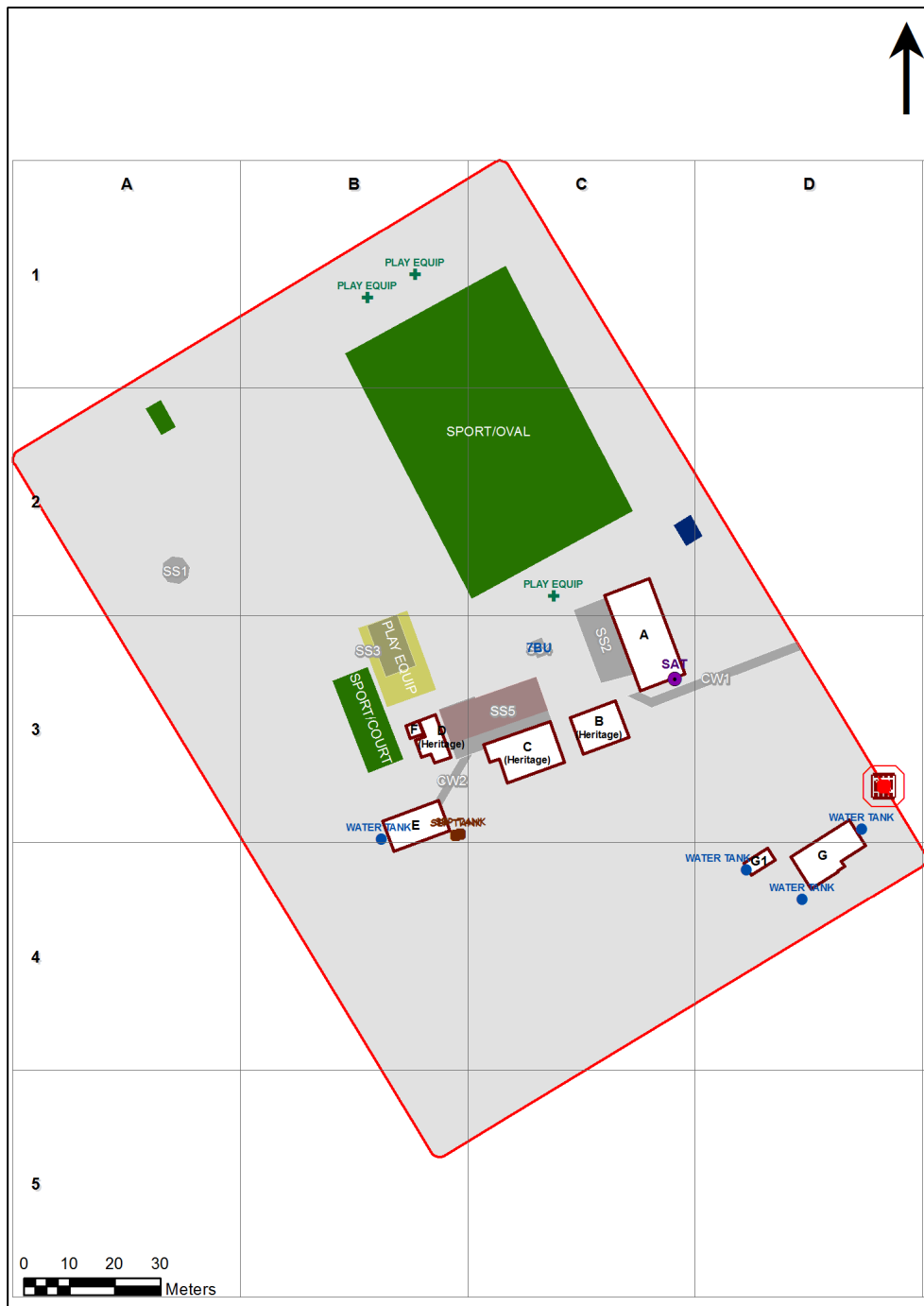


SCHOOL:	Rankins Springs Public School (2935)
AMU REGION:	Southern NSW
STATE ELECTORATE:	Murray
LOCAL GOVERNMENT AREA:	Carrathool

2935 - Rankins Springs Public School
Site Plan (10722)











1:1,042

Printed: 21-Mar-2020

Site plan is indicative only and is included to show building numbers used by the Department.

Ventilation Audit Key

Category	Description
	Category A Operate this space in line with COVID safe school operations . It has the required level of natural ventilation. NB. Circulation and storage areas should not be used for groups or gatherings.
	Category B This space should be occupied at 1 person per 4m ² to comply with COVID safe school operations and the guided use of spaces . The report details the number of people who can be accommodated safely in each of the identified spaces.

Entity Location	Audit Condition Classification (Capacity)	Comment
B00A - R0001 - Home Base - (57.38 SQM) - Teaching Space: 1	 Student Space (31)	
B00A - R0004 - Home Base - (56.67 SQM) - Teaching Space: 1	 Student Space (31)	
B00A - R0005 - Principal - (14.78 SQM)	 Office (3)	
B00A - R0006 - Clerical Office - (12.25 SQM)	 Office (3)	
B00A - R0008 - Movement - (40.17 SQM)	Not Applicable	Circulation or storage space.
B00A - R0009 - Withdrawal Space - 1hb - (19.02 SQM)	 Student Space (8)	
B00B - R0001 - Movement - (11.79 SQM)	Not Applicable	Circulation or storage space.
B00B - R0002 - Reading Area - (43.7 SQM)	 Student Space (20)	
B00C - R0001 - Movement - (31.37 SQM)	Not Applicable	Circulation or storage space.
B00C - R0002 - Staff Room - (14.75 SQM)	 Office (3)	
B00C - R0003 - Home Base - (52.42 SQM) - Teaching Space: 1	 Student Space (29)	
B00D - R0002 - Movement - (21.19 SQM)	Not Applicable	Circulation or storage space.