

SCHOOL:	O'Connell Public School (2798)
AMU REGION:	North Western NSW
STATE ELECTORATE:	Bathurst
LOCAL GOVERNMENT AREA:	Bathurst

2798 - O'Connell Public School
Site Plan (12279)















1:486

Printed: 21-Mar-2020

Site plan is indicative only and is included to show building numbers used by the Department.

Ventilation Audit Key

Category	Description
	Category A Operate this space in line with COVID safe school operations . It has the required level of natural ventilation. NB. Circulation and storage areas should not be used for groups or gatherings.
	Category B This space should be occupied at 1 person per 4m ² to comply with COVID safe school operations and the guided use of spaces . The report details the number of people who can be accommodated safely in each of the identified spaces.

Entity Location	Audit Condition Classification (Capacity)	Comment
B00A - R0002 - Duplicating Workroom - (38.09 SQM)	 Office (9)	
B00A - R0004 - Staff Kitchen - (15.22 SQM)	 Office (3)	
B00A - R0007 - Staff Room - (17.77 SQM)	 Office (4)	
B00A - R0008 - Clerical Office - (12.16 SQM)	 Office (3)	
B00A - R0009 - Movement - (11.68 SQM)	Not Applicable	Circulation or storage space.
B00A - R0010 - Principal - (12.06 SQM)	 Office (3)	
B00C - R0001 - Reading Area - (68.15 SQM)	 Student Space (31)	
B00C - R0006 - Withdrawal Space - 1hb - (16.34 SQM)	 Student Space (7)	
B00D - R0001 - Home Base - (78.58 SQM) - Teaching Space: 1	 Student Space (93)	
B00D - R0002 - Home Base - (78.61 SQM) - Teaching Space: 1	 Student Space (93)	
B00D - R0005 - Withdrawal Space - 2hb - (10.87 SQM)	 Student Space (5)	
OS 601 14436 - OS 601 14436 - Learning Unit - Standard/Withdrawal - (76 SQM)	 Student Space (35)	
OS 602 15495 - OS 602 15495 - Learning Unit - Standard With P.A.A. - (76 SQM)	 Student Space (35)	