

SCHOOL:	Mullion Creek Public School (2664)
AMU REGION:	North Western NSW
STATE ELECTORATE:	Orange
LOCAL GOVERNMENT AREA:	Cabonne










2664 - Mullion Creek Public School
Site Plan (10659)



Site plan is indicative only and is included to show building numbers used by the Department.

Ventilation Audit Key

Category	Description
	Category A Operate this space in line with COVID safe school operations . It has the required level of natural ventilation. NB. Circulation and storage areas should not be used for groups or gatherings.
	Category B This space should be occupied at 1 person per 4m ² to comply with COVID safe school operations and the guided use of spaces . The report details the number of people who can be accommodated safely in each of the identified spaces.

Entity Location	Audit Condition Classification (Capacity)	Comment
B00A - R0001 - Special Programs Room - (13.04 SQM)	 Student Space (6)	
B00A - R0002 - Practical Activities - 1hb - (7.45 SQM)	 Student Space (3)	
B00A - R0004 - Home Base - (45.73 SQM) - Teaching Space: 1	 Student Space (40)	
B00A - R0005 - Movement - (18.38 SQM)	Not Applicable	Circulation or storage space.
B00C - R0001 - Movement - (19.34 SQM)	Not Applicable	Circulation or storage space.
B00C - R0002 - Reading Area - (38.88 SQM)	 Student Space (18)	
B00F - R0005 - Reading Area - (61.01 SQM)	 Student Space (28)	
B00F - R0006 - Special Programs Room - (23.4 SQM)	 Student Space (10)	
OS 505 12744 - OS 505 12744 - Admin Staff/Principal/Secure Store - (76 SQM)	 Office (19)	
OS 601 13773 - OS 601 13773 - Learning Unit - Standard/Withdrawal - (76 SQM)	 Student Space (35)	
OS 602 10663 - OS 602 10663 - Learning Unit - Standard With P.A.A. - (76 SQM)	 Student Space (35)	