

SCHOOL:	Mathoura Public School (2500)
AMU REGION:	Southern NSW
STATE ELECTORATE:	Murray
LOCAL GOVERNMENT AREA:	Murray River

2500 - Mathoura Public School
Site Plan (10082)










1:840

Printed: 22-Jan-2021

Site plan is indicative only and is included to show building numbers used by the Department.

Ventilation Audit Key

Category	Description
	Category A Operate this space in line with COVID safe school operations . It has the required level of natural ventilation. NB. Circulation and storage areas should not be used for groups or gatherings.
	Category B This space should be occupied at 1 person per 4m ² to comply with COVID safe school operations and the guided use of spaces . The report details the number of people who can be accommodated safely in each of the identified spaces.

Entity Location	Audit Condition Classification (Capacity)	Comment
B00A - R0001 - Movement - (58.74 SQM)	Not Applicable	Circulation or storage space.
B00A - R0003 - Home Base - (47.57 SQM) - Teaching Space: 1	 Student Space (26)	
B00A - R0004 - Home Base - (46.98 SQM) - Teaching Space: 1	 Student Space (25)	
B00B - R0001 - Movement - (56.29 SQM)	Not Applicable	Circulation or storage space.
B00B - R0004 - Movement - (6.14 SQM)	Not Applicable	Circulation or storage space.
B00B - R0005 - Withdrawal Space - 1hb - (12.75 SQM)	 Student Space (5)	
B00B - R0008 - Movement - (5.29 SQM)	Not Applicable	Circulation or storage space.
B00B - R0011 - Home Base - (56.34 SQM) - Teaching Space: 1	 Student Space (31)	
B00B - R0012 - Home Base - (85.25 SQM) - Teaching Space: 1	 Student Space (47)	
B00D - R0001 - Movement - (11.48 SQM)	Not Applicable	Circulation or storage space.
B00F - R0004 - Reading Area - (90.81 SQM)	 Student Space (42)	
OS 503 12446 - OS 503 12446 - Admin Lib Staff/Principal/Clerk/Store - (152 SQM)	 Office (38)	