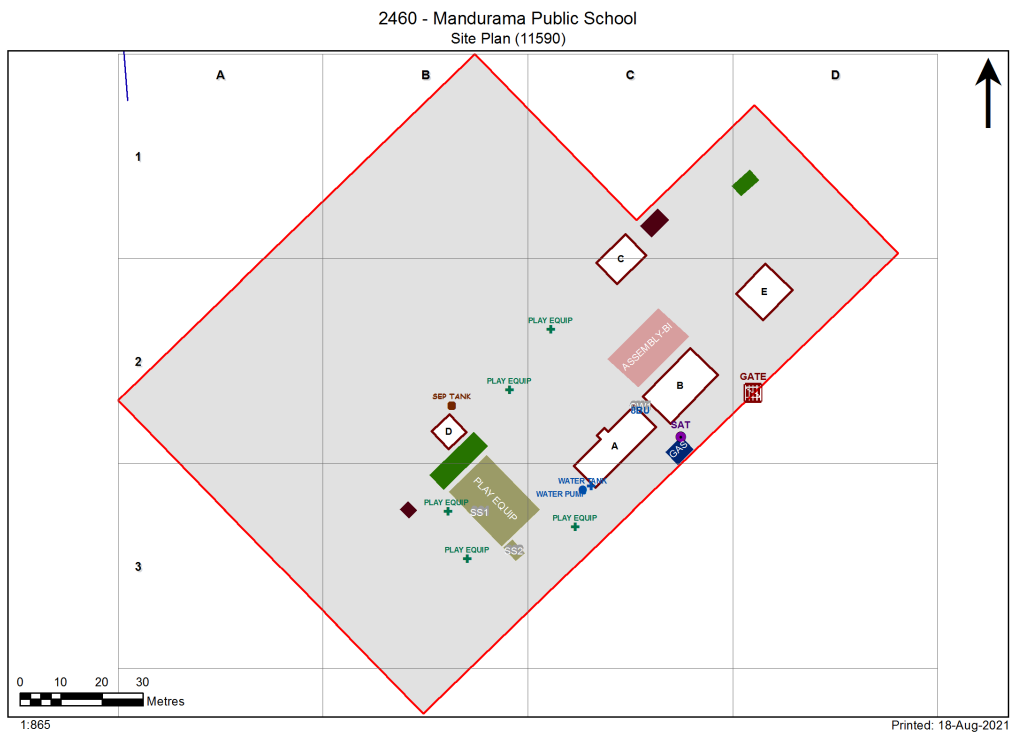









SCHOOL:	Mandurama Public School (2460)
AMU REGION:	North Western NSW
STATE ELECTORATE:	Bathurst
LOCAL GOVERNMENT AREA:	Blayney



Site plan is indicative only and is included to show building numbers used by the Department.

Ventilation Audit Key

Category	Description
	Category A Operate this space in line with COVID safe school operations . It has the required level of natural ventilation. NB. Circulation and storage areas should not be used for groups or gatherings.
	Category B This space should be occupied at 1 person per 4m ² to comply with COVID safe school operations and the guided use of spaces . The report details the number of people who can be accommodated safely in each of the identified spaces.

Entity Location	Audit Condition Classification (Capacity)	Comment
B00A - R0001 - Home Base - (66.11 SQM) - Teaching Space: 1	 Student Space (36)	
B00A - R0003 - Home Base - (65.89 SQM) - Teaching Space: 1	 Student Space (36)	
B00B - R0002 - Home Base - (44.02 SQM) - Teaching Space: 1	 Student Space (24)	
B00B - R0003 - Reading Area - (43.03 SQM)	 Student Space (19)	
B00B - R0004 - Principal - (11.26 SQM)	 Office (2)	
B00B - R0005 - Movement - (15.83 SQM)	Not Applicable	Circulation or storage space.
B00B - R0006 - Staff Room - (16.62 SQM)	 Office (4)	
B00E - R0001 - Reading Area - (59.86 SQM)	 Student Space (27)	