

<b>SCHOOL:</b>	<b>Lyndhurst Public School (2436)</b>
<b>AMU REGION:</b>	<b>North Western NSW</b>
<b>STATE ELECTORATE:</b>	<b>Bathurst</b>
<b>LOCAL GOVERNMENT AREA:</b>	<b>Blayney</b>









2436 - Lyndhurst Public School  
Site Plan (12776)



Site plan is indicative only and is included to show building numbers used by the Department.

## Ventilation Audit Key

Category	Description
	Category A Operate this space in line with <a href="#">COVID safe school operations</a> . It has the required level of natural ventilation. NB. Circulation and storage areas should not be used for groups or gatherings.
	Category B This space should be occupied at 1 person per 4m <sup>2</sup> to comply with <a href="#">COVID safe school operations and the guided use of spaces</a> . The report details the number of people who can be accommodated safely in each of the identified spaces.

Entity Location	Audit Condition Classification (Capacity)	Comment
B00A - R0001 - Home Base - (39.04 SQM) - Teaching Space: 1	 Student Space (22)	
B00A - R0002 - Reading Area - (33.02 SQM)	 Student Space (15)	
B00A - R0004 - Staff Room Annexe - (12.96 SQM)	 Office (3)	
B00A - R0005 - Clerical Office - (5.53 SQM)	 Office (1)	
B00B - R0001 - Home Base - Bd/Cd/Ed - (29.3 SQM) - Teaching Space: 1	 Student Space (16)	
B00B - R0002 - Movement - (13.87 SQM)	Not Applicable	Circulation or storage space.
B00B - R0003 - Staff Kitchen - (8.37 SQM)	 Office (2)	
B00B - R0004 - Practical Activities - 1hb - (20.08 SQM)	 Student Space (9)	
B00F - R0001 - Reading Area - (59.89 SQM)	 Student Space (27)	