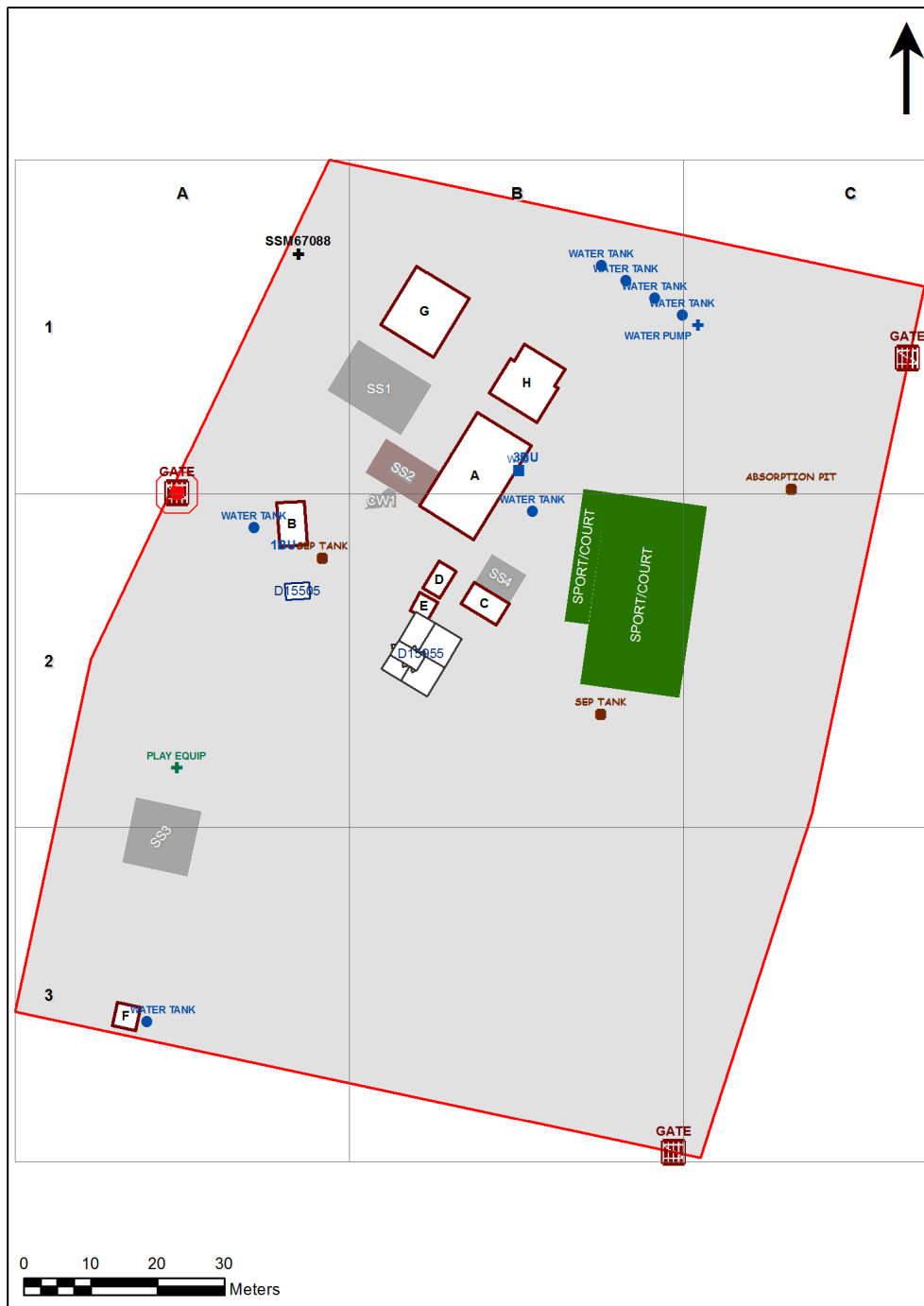


SCHOOL:	Drake Public School (1771)
AMU REGION:	North Coast
STATE ELECTORATE:	Lismore
LOCAL GOVERNMENT AREA:	Tenterfield

1771 - Drake Public School
Site Plan (12476)










1:709

Printed: 20-Mar-2020

Site plan is indicative only and is included to show building numbers used by the Department.

Ventilation Audit Key

Category	Description
	Category A Operate this space in line with COVID safe school operations . It has the required level of natural ventilation. NB. Circulation and storage areas should not be used for groups or gatherings.
	Category B This space should be occupied at 1 person per 4m ² to comply with COVID safe school operations and the guided use of spaces . The report details the number of people who can be accommodated safely in each of the identified spaces.

Entity Location	Audit Condition Classification (Capacity)	Comment
B00A - R0003 - Home Base - (45.07 SQM) - Teaching Space: 1	 Student Space (93)	
B00A - R0004 - Home Base - (44.06 SQM) - Teaching Space: 1	 Student Space (112)	
B00A - R0007 - Withdrawal Space - 1hb - (6.13 SQM)	 Student Space (2)	
B00A - R0008 - Practical Activities - 2hb - (11.2 SQM)	 Student Space (5)	
B00A - R9001 - Movement - (9.93 SQM)	Not Applicable	Circulation or storage space.
B00C - R0001 - Movement - (22.39 SQM)	Not Applicable	Circulation or storage space.
B00G - R0001 - Reading Area - (57.27 SQM)	 Student Space (26)	
B00H - R0001 - Special Programs Room - (43.55 SQM)	 Student Space (20)	
OS 505 15955 - OS 505 15955 - Admin Staff/Principal/Secure Store - (76 SQM)	 Office (19)	