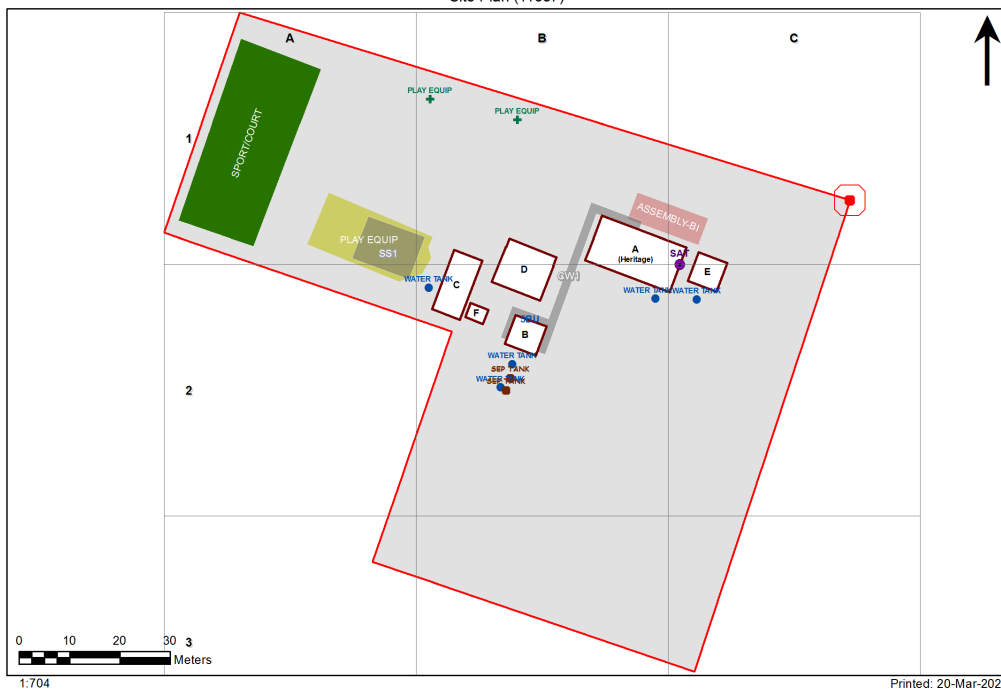


<b>SCHOOL:</b>	<b>Capertee Public School (1501)</b>
<b>AMU REGION:</b>	<b>North Western NSW</b>
<b>STATE ELECTORATE:</b>	<b>Bathurst</b>
<b>LOCAL GOVERNMENT AREA:</b>	<b>Lithgow</b>






1501 - Capertee Public School  
Site Plan (11637)



Site plan is indicative only and is included to show building numbers used by the Department.

## Ventilation Audit Key

Category	Description
	Category A Operate this space in line with <a href="#">COVID safe school operations</a> . It has the required level of natural ventilation. NB. Circulation and storage areas should not be used for groups or gatherings.
	Category B This space should be occupied at 1 person per 4m <sup>2</sup> to comply with <a href="#">COVID safe school operations and the guided use of spaces</a> . The report details the number of people who can be accommodated safely in each of the identified spaces.

Entity Location	Audit Condition Classification (Capacity)	Comment
B00A - R0001 - Clerical Office - (24.22 SQM)	 Office (6)	
B00A - R0002 - Home Base - (49.1 SQM) - Teaching Space: 1	 Student Space (47)	
B00A - R0003 - Reading Area - (47.52 SQM)	 Student Space (22)	
B00A - R0004 - Staff Room - (6.62 SQM)	 Office (1)	
B00A - R0005 - Movement - (28.2 SQM)	Not Applicable	Circulation or storage space.
B00D - R0001 - Reading Area - (59.9 SQM)	 Student Space (27)	