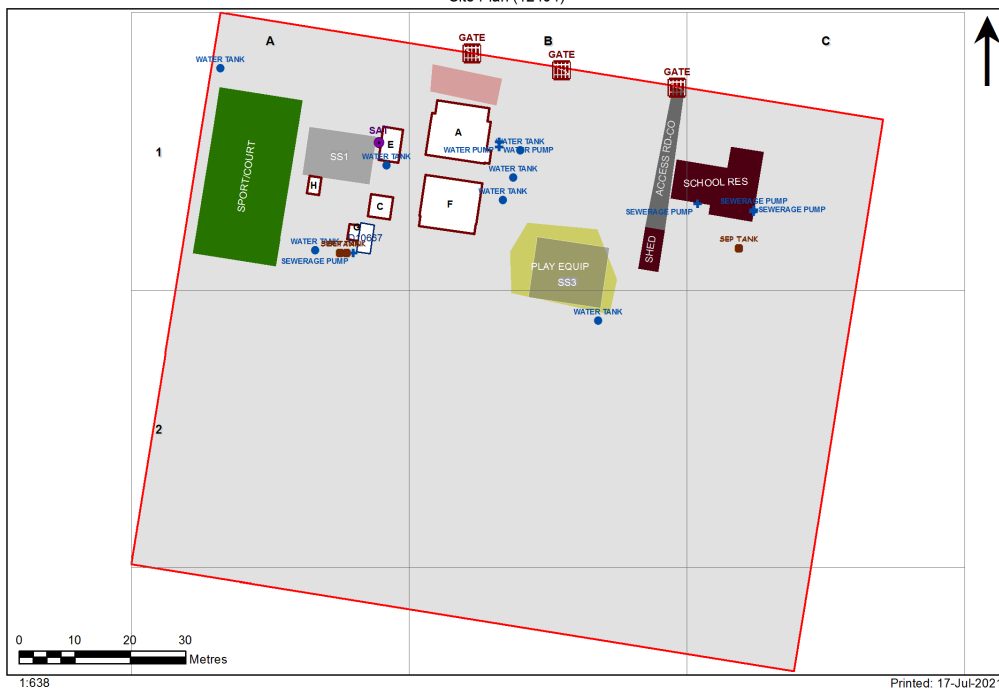


<b>SCHOOL:</b>	<b>Bullarah Public School (4228)</b>
<b>AMU REGION:</b>	<b>North Western NSW</b>
<b>STATE ELECTORATE:</b>	<b>Northern Tablelands</b>
<b>LOCAL GOVERNMENT AREA:</b>	<b>Moree Plains</b>





4228 - Bullarah Public School  
Site Plan (12404)



Site plan is indicative only and is included to show building numbers used by the Department.

## Ventilation Audit Key

Category	Description
	Category A Operate this space in line with <a href="#">COVID safe school operations</a> . It has the required level of natural ventilation. NB. Circulation and storage areas should not be used for groups or gatherings.
	Category B This space should be occupied at 1 person per 4m <sup>2</sup> to comply with <a href="#">COVID safe school operations and the guided use of spaces</a> . The report details the number of people who can be accommodated safely in each of the identified spaces.

Entity Location	Audit Condition Classification (Capacity)	Comment
B00A - R0001 - Movement - (20.97 SQM)	Not Applicable	Circulation or storage space.
B00A - R0008 - Clerical Office/Workroom - (16.32 SQM)	 Office (4)	
B00A - R0009 - Reading Area - (53.33 SQM)	 Student Space (24)	
B00E - R0001 - Withdrawal Space - 1hb - (20.14 SQM)	 Student Space (9)	
B00F - R0001 - Home Base - (59.86 SQM) - Teaching Space: 1	 Student Space (87)	