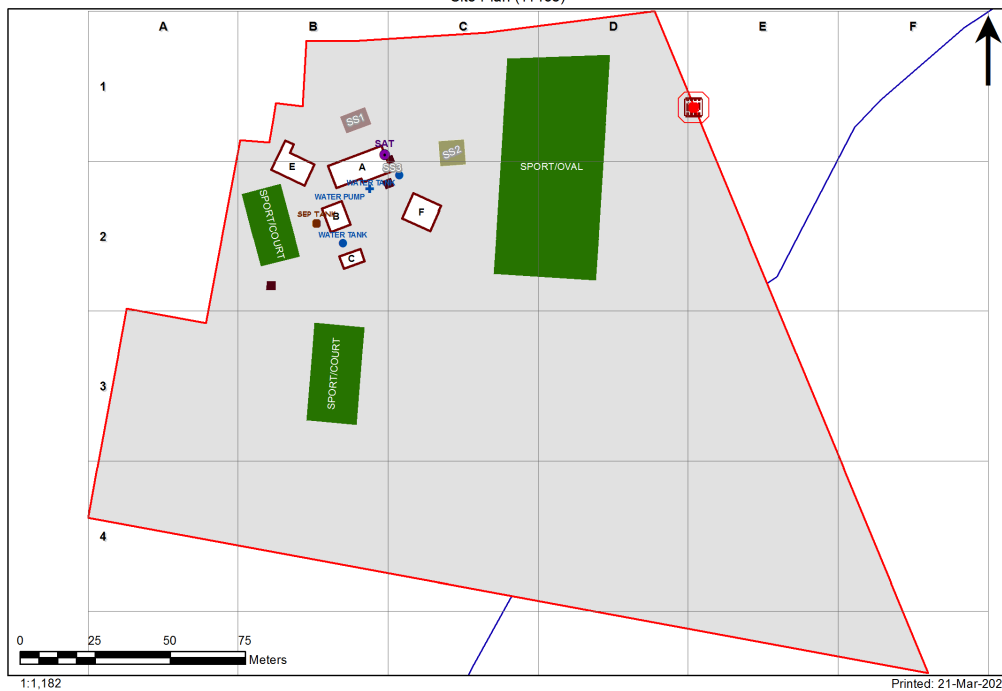


# VENTILATION AUDIT REPORT









<b>SCHOOL:</b>	<b>Woolbrook Public School (3501)</b>
<b>AMU REGION:</b>	<b>North Western NSW</b>
<b>STATE ELECTORATE:</b>	<b>Tamworth</b>
<b>LOCAL GOVERNMENT AREA:</b>	<b>Walcha</b>

3501 - Woolbrook Public School  
Site Plan (11468)



## Ventilation Audit Key

Category	Description
	Category A Operate this space in line with <a href="#">COVID safe school operations</a> . It has the required level of natural ventilation. NB. Circulation and storage areas should not be used for groups or gatherings.
	Category B This space should be occupied at 1 person per 4m <sup>2</sup> to comply with <a href="#">COVID safe school operations and the guided use of spaces</a> . The report details the number of people who can be accommodated safely in each of the identified spaces.

Entity Location	Audit Condition Classification (Capacity)	Comment
B00A - R0001 - Staff Room - (16.87 SQM)	 Office (4)	
B00A - R0002 - Principal - (9.28 SQM)	 Office (2)	
B00A - R0006 - Practical Activities - 1hb - (6.57 SQM)	 Student Space (3)	
B00A - R0007 - Home Base - (37.63 SQM) - Teaching Space: 1	 Student Space (17)	
B00A - R0011 - Movement - (23.36 SQM)	Not Applicable	Circulation or storage space.
B00A - R0012 - Home Base - (45.56 SQM) - Teaching Space: 1	 Student Space (21)	
B00C - R0001 - Special Programs Room - (29.63 SQM)	 Student Space (13)	
B00E - R0001 - Practical Activities - (91.83 SQM)	 Student Space (42)	
B00F - R0001 - Reading Area - (59.96 SQM)	 Student Space (27)	