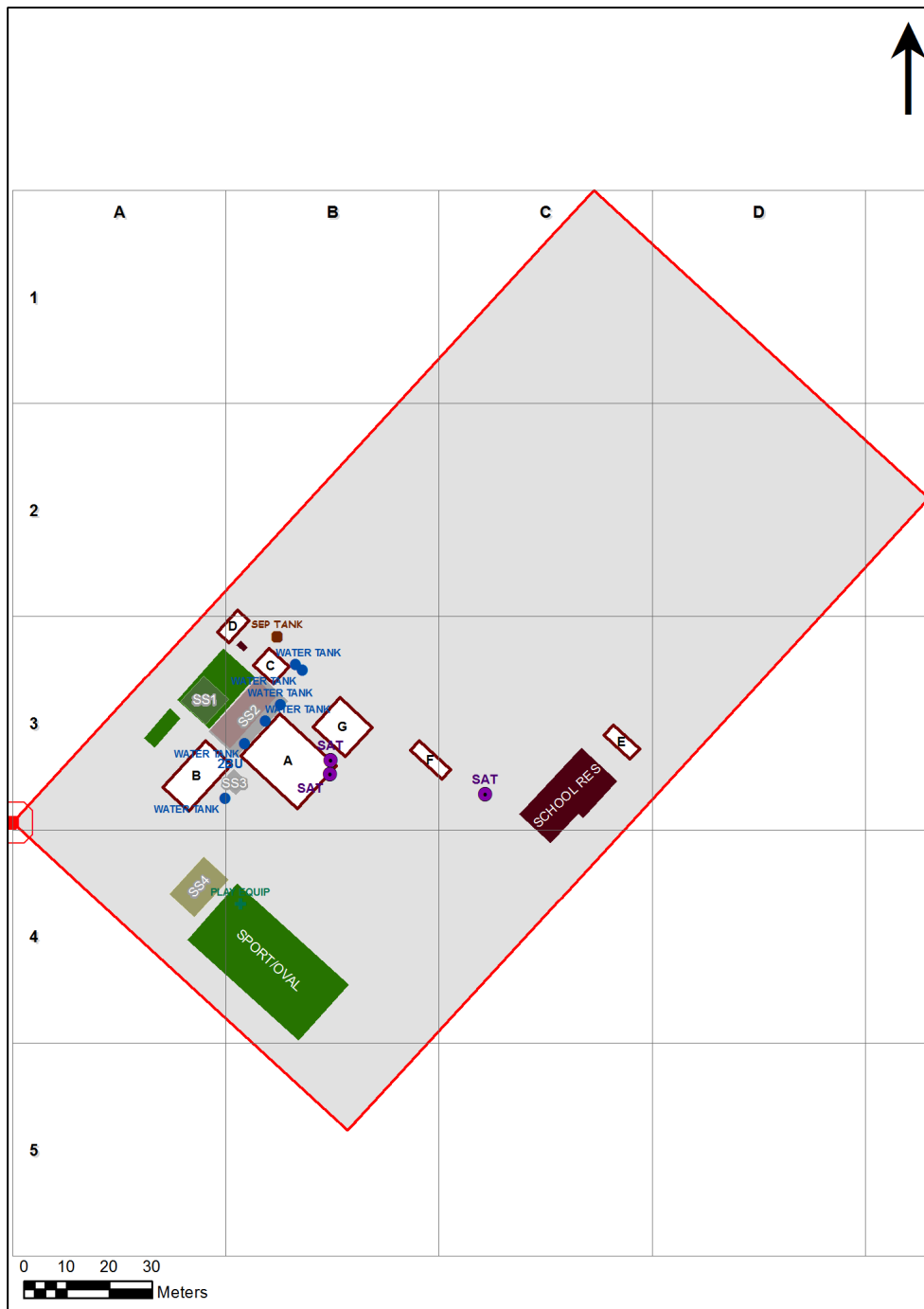


# VENTILATION AUDIT REPORT

<b>SCHOOL:</b>	<b>Wanaaring Public School (3365)</b>
<b>AMU REGION:</b>	<b>North Western NSW</b>
<b>STATE ELECTORATE:</b>	<b>Barwon</b>
<b>LOCAL GOVERNMENT AREA:</b>	<b>Bourke</b>

3365 - Wanaaring Public School  
Site Plan (12019)







1:1,114

Printed: 21-Mar-2020

## Ventilation Audit Key

Category	Description
	Category A Operate this space in line with <a href="#">COVID safe school operations</a> . It has the required level of natural ventilation. NB. Circulation and storage areas should not be used for groups or gatherings.
	Category B This space should be occupied at 1 person per 4m <sup>2</sup> to comply with <a href="#">COVID safe school operations and the guided use of spaces</a> . The report details the number of people who can be accommodated safely in each of the identified spaces.

Entity Location	Audit Condition Classification (Capacity)	Comment
B00A - R0001 - Movement - (29.09 SQM)	Not Applicable	Circulation or storage space.
B00A - R0002 - Home Base - (111.58 SQM) - Teaching Space: 1	 Student Space (51)	
B00A - R0003 - Movement - (53.5 SQM)	Not Applicable	Circulation or storage space.
B00A - R0004 - Principal - (16.43 SQM)	 Office (4)	
B00A - R0005 - Duplicating Workroom - (8.81 SQM)	 Office (2)	
B00B - R0003 - Movement - (58.01 SQM)	Not Applicable	Circulation or storage space.
B00G - R0001 - Reading Area - (60.04 SQM)	 Student Space (27)	