

# VENTILATION AUDIT REPORT









<b>SCHOOL:</b>	<b>Walhallow Public School (3343)</b>
<b>AMU REGION:</b>	<b>North Western NSW</b>
<b>STATE ELECTORATE:</b>	<b>Upper Hunter</b>
<b>LOCAL GOVERNMENT AREA:</b>	<b>Liverpool Plains</b>

3343 - Walhallow Public School  
Site Plan (11040)



## Ventilation Audit Key

Category	Description
	Category A Operate this space in line with <a href="#">COVID safe school operations</a> . It has the required level of natural ventilation. NB. Circulation and storage areas should not be used for groups or gatherings.
	Category B This space should be occupied at 1 person per 4m <sup>2</sup> to comply with <a href="#">COVID safe school operations and the guided use of spaces</a> . The report details the number of people who can be accommodated safely in each of the identified spaces.

Entity Location	Audit Condition Classification (Capacity)	Comment
B00A - R0003 - Movement - (9.56 SQM)	Not Applicable	Circulation or storage space.
B00B - R0003 - Staff Room - (22.61 SQM)	 Office (5)	
B00B - R0004 - Principal - (14.21 SQM)	 Office (3)	
B00B - R0005 - Movement - (7.98 SQM)	Not Applicable	Circulation or storage space.
B00B - R0006 - Home Base - (42.36 SQM) - Teaching Space: 1	 Student Space (19)	
B00B - R0010 - Movement - (28.41 SQM)	Not Applicable	Circulation or storage space.
B00B - R0013 - Clerical Office - (14.59 SQM)	 Office (3)	
B00B - R0014 - Withdrawal Space - 1hb - (11.16 SQM)	 Student Space (5)	
B00C - R0002 - Movement - (9.96 SQM)	Not Applicable	Circulation or storage space.
B00C - R0004 - Movement - (17.49 SQM)	Not Applicable	Circulation or storage space.
B00C - R0006 - Special Programs Room - (28.94 SQM)	 Student Space (13)	
B00C - R0007 - Special Programs Room - (37.02 SQM)	 Student Space (17)	
B00C - R0008 - Home Base - (52.63 SQM) - Teaching Space: 1	 Student Space (24)	