

# VENTILATION AUDIT REPORT







<b>SCHOOL:</b>	<b>Stroud Road Public School (3126)</b>
<b>AMU REGION:</b>	<b>North Coast</b>
<b>STATE ELECTORATE:</b>	<b>Upper Hunter</b>
<b>LOCAL GOVERNMENT AREA:</b>	<b>Mid-Coast</b>

3126 - Stroud Road Public School  
Site Plan (13160)



## Ventilation Audit Key

Category	Description
	Category A Operate this space in line with <a href="#">COVID safe school operations</a> . It has the required level of natural ventilation. NB. Circulation and storage areas should not be used for groups or gatherings.
	Category B This space should be occupied at 1 person per 4m <sup>2</sup> to comply with <a href="#">COVID safe school operations and the guided use of spaces</a> . The report details the number of people who can be accommodated safely in each of the identified spaces.

Entity Location	Audit Condition Classification (Capacity)	Comment
B00A - R0002 - Practical Activities - 1hb - (32.98 SQM)	 Student Space (15)	
B00A - R0004 - Home Base - (43.07 SQM) - Teaching Space: 1	 Student Space (19)	
B00A - R0005 - Home Base - (43.1 SQM) - Teaching Space: 1	 Student Space (19)	
B00A - R0006 - Duplicating Workroom - (11.57 SQM)	 Office (2)	
B00B - R0001 - Movement - (10.55 SQM)	Not Applicable	Circulation or storage space.
B00B - R0002 - Canteen - (10.07 SQM)	Not Applicable	Circulation or storage space.
B00C - R0001 - Movement - (13.37 SQM)	Not Applicable	Circulation or storage space.
B00G - R0001 - Communal Space - (59.93 SQM)	 Student Space (27)	
OS 503 11133 - OS 503 11133 - Admin Lib Staff/Principal/Clerk/Store - (152 SQM)	 Office (38)	