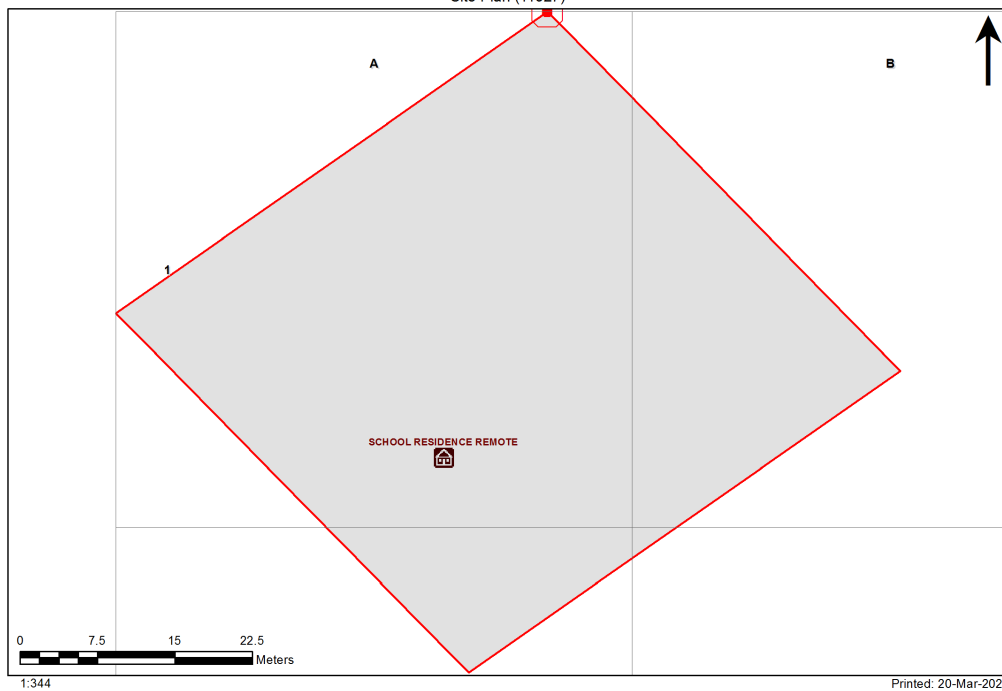


VENTILATION AUDIT REPORT













SCHOOL:	Lord Howe Island Central School (1921)
AMU REGION:	North Coast
STATE ELECTORATE:	Port Macquarie
LOCAL GOVERNMENT AREA:	Unincorporated

1921 - Lord Howe Island Central School
Site Plan (11927)



Ventilation Audit Key

Category	Description
	Category A Operate this space in line with COVID safe school operations . It has the required level of natural ventilation. NB. Circulation and storage areas should not be used for groups or gatherings.
	Category B This space should be occupied at 1 person per 4m ² to comply with COVID safe school operations and the guided use of spaces . The report details the number of people who can be accommodated safely in each of the identified spaces.

Entity Location	Audit Condition Classification (Capacity)	Comment
B00A - R0002 - Principal - (15.51 SQM)	 Office (3)	
B00A - R0003 - Staff Room - (21.36 SQM)	 Office (5)	
B00A - R0004 - Clerical Office - (21.37 SQM)	 Office (5)	
B00A - R0006 - Duplicating Workroom - (6.99 SQM)	 Office (1)	
B00K - R0001 - Home Base - (66.85 SQM) - Teaching Space: 1	 Student Space (31)	
B00K - R0003 - Practical Activities - 1hb - (6.53 SQM)	 Student Space (3)	
B00L - R0010 - Reading Area - (48.35 SQM)	 Student Space (22)	
B00L - R0011 - Reading Area - (9.47 SQM)	 Student Space (4)	
B00L - R0012 - Seminar/Study - (29.48 SQM)	 Office (7)	
BOHB - R0002 - Home Base - (28.68 SQM) - Teaching Space: 1	 Student Space (13)	
BOHB - R0003 - Home Base - (79.98 SQM) - Teaching Space: 1	 Student Space (37)	
BOHB - R0004 - Canteen - (21.14 SQM)	Not Applicable	Circulation or storage space.
BOHB - R0007 - Practical Activities - 1hb - (5.4 SQM)	 Student Space (2)	