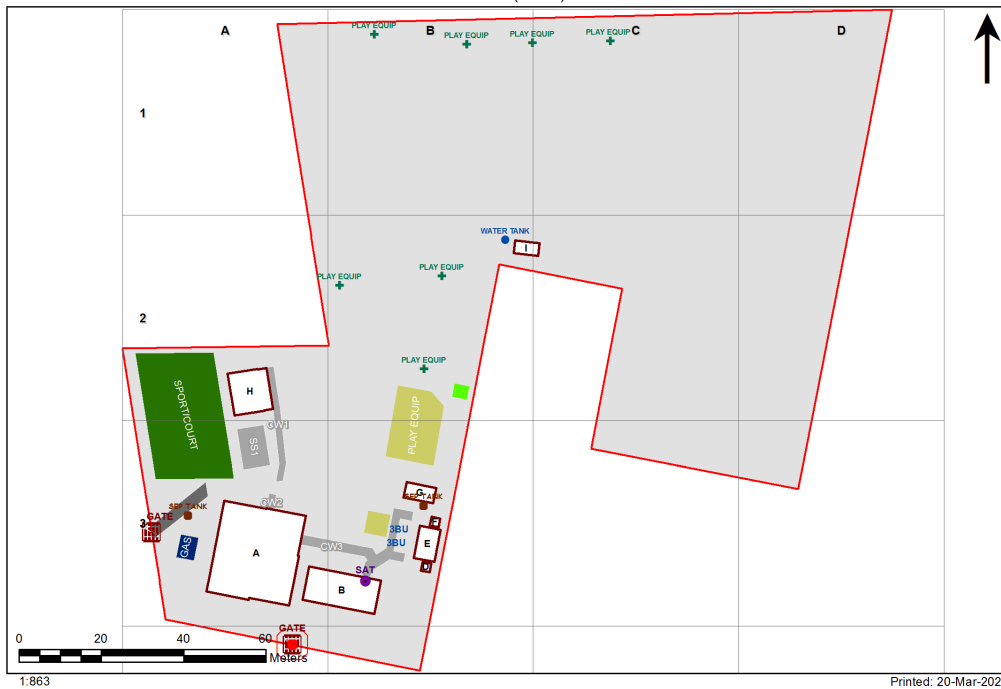


# VENTILATION AUDIT REPORT

<b>SCHOOL:</b>	<b>Burrawang Public School (1445)</b>
<b>AMU REGION:</b>	<b>Southern NSW</b>
<b>STATE ELECTORATE:</b>	<b>Goulburn</b>
<b>LOCAL GOVERNMENT AREA:</b>	<b>Wingecarribee</b>

1445 - Burrawang Public School  
Site Plan (13346)











1:863

Printed: 20-Mar-2020

## Ventilation Audit Key

Category	Description
	Category A Operate this space in line with <a href="#">COVID safe school operations</a> . It has the required level of natural ventilation. NB. Circulation and storage areas should not be used for groups or gatherings.
	Category B This space should be occupied at 1 person per 4m <sup>2</sup> to comply with <a href="#">COVID safe school operations and the guided use of spaces</a> . The report details the number of people who can be accommodated safely in each of the identified spaces.

Entity Location	Audit Condition Classification (Capacity)	Comment
B00A - R0002 - Clerical Office - (14.33 SQM)	 Office (3)	
B00A - R0004 - Principal - (13.35 SQM)	 Office (3)	
B00A - R0008 - Staff Room - (15.3 SQM)	 Office (3)	
B00A - R0009 - Movement - (16.03 SQM)	Not Applicable	Circulation or storage space.
B00A - R0014 - Practical Activities - (9.4 SQM)	 Student Space (4)	
B00A - R0016 - Home Base - (58.47 SQM) - Teaching Space: 1	 Student Space (27)	
B00A - R0017 - Home Base - (85.17 SQM) - Teaching Space: 1	 Student Space (39)	
B00A - R0022 - Movement - (54.18 SQM)	Not Applicable	Circulation or storage space.
B00A - R0023 - Movement - (6.12 SQM)	Not Applicable	Circulation or storage space.
B00B - R0001 - Movement - (24.44 SQM)	Not Applicable	Circulation or storage space.
B00B - R0002 - Reading Area - (94.2 SQM)	 Student Space (43)	
B00H - R0003 - Home Base - (61.25 SQM) - Teaching Space: 1	 Student Space (28)	
B00I - R0002 - Growing/Breeding - (8.12 SQM)	Not Applicable	Circulation or storage space.