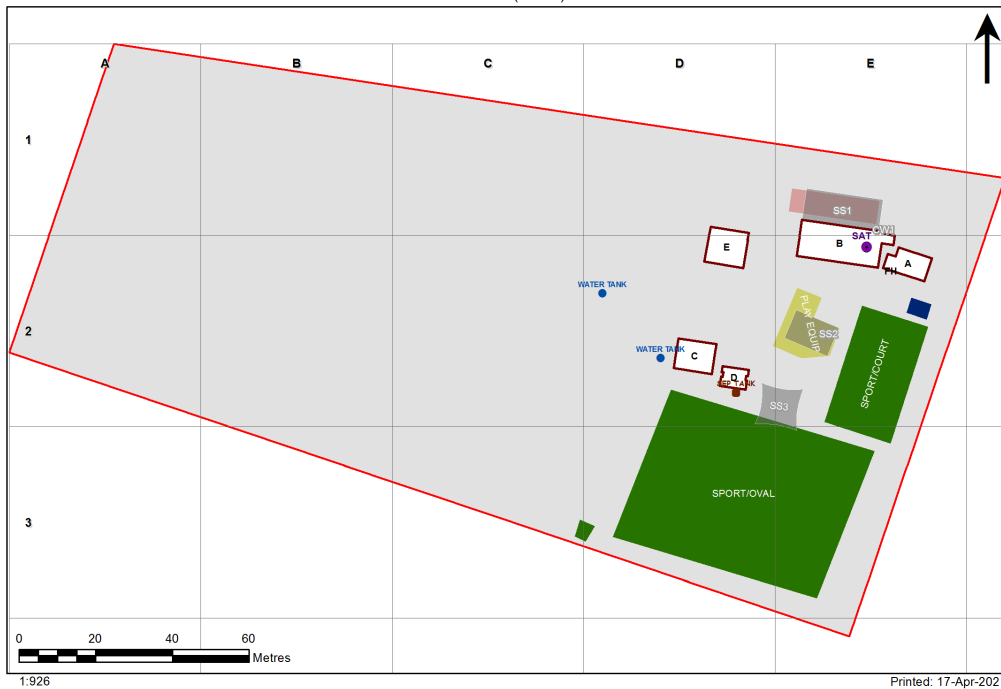


VENTILATION AUDIT REPORT









| | |
|-------------------------------|--|
| SCHOOL: | Brocklesby Public School (1363) |
| AMU REGION: | Southern NSW |
| STATE ELECTORATE: | Albury |
| LOCAL GOVERNMENT AREA: | Greater Hume |

1363 - Brocklesby Public School
Site Plan (12395)



Ventilation Audit Key

| Category | Description |
|---|--|
|  | Category A Operate this space in line with COVID safe school operations . It has the required level of natural ventilation. NB. Circulation and storage areas should not be used for groups or gatherings. |
|  | Category B This space should be occupied at 1 person per 4m ² to comply with COVID safe school operations and the guided use of spaces . The report details the number of people who can be accommodated safely in each of the identified spaces. |

| Entity Location | Audit Condition Classification (Capacity) | Comment |
|--|--|-------------------------------|
| B00A - R0002 - Reading Area - (34.8 SQM) |  Student Space (16) | |
| B00B - R0003 - Home Base - (48.28 SQM) - Teaching Space: 1 |  Student Space (22) | |
| B00B - R0004 - Home Base - (48.5 SQM) - Teaching Space: 1 |  Student Space (22) | |
| B00B - R0006 - Staff Room - (9.21 SQM) |  Office (2) | |
| B00B - R0007 - Sick Bay - (6.48 SQM) |  Student Space (3) | |
| B00B - R0008 - Principal - (11.45 SQM) |  Office (2) | |
| B00B - R0009 - Clerical Office - (20.47 SQM) |  Office (5) | |
| B00C - R0001 - Movement - (22.29 SQM) | Not Applicable | Circulation or storage space. |
| B00E - R0001 - Reading Area - (59.83 SQM) |  Student Space (27) | |