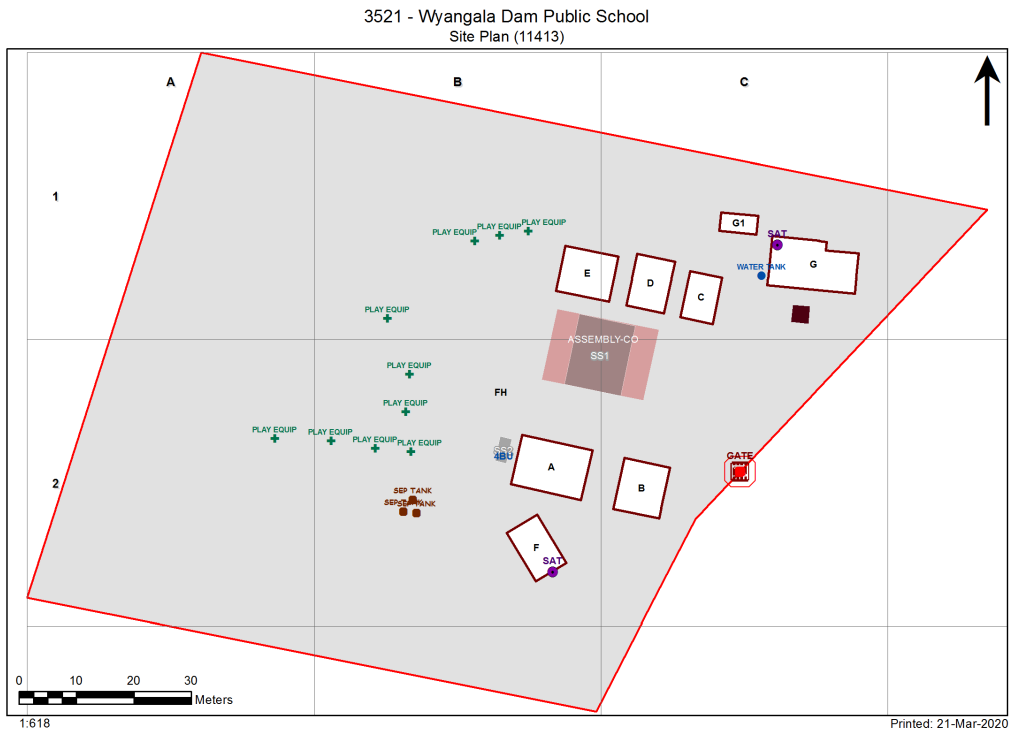










<b>SCHOOL:</b>	<b>Wyangala Dam Public School (3521)</b>
<b>AMU REGION:</b>	<b>North Western NSW</b>
<b>STATE ELECTORATE:</b>	<b>Cootamundra</b>
<b>LOCAL GOVERNMENT AREA:</b>	<b>Cowra</b>



Site plan is indicative only and is included to show building numbers used by the Department.

## Ventilation Audit Key

Category	Description
	Category A Operate this space in line with <a href="#">COVID safe school operations</a> . It has the required level of natural ventilation. NB. Circulation and storage areas should not be used for groups or gatherings.
	Category B This space should be occupied at 1 person per 4m <sup>2</sup> to comply with <a href="#">COVID safe school operations and the guided use of spaces</a> . The report details the number of people who can be accommodated safely in each of the identified spaces.

Entity Location	Audit Condition Classification (Capacity)	Comment
B00A - R0001 - Movement - (19.25 SQM)	Not Applicable	Circulation or storage space.
B00A - R0002 - Principal - (7.68 SQM)	 Office (1)	
B00A - R0004 - Home Base - (62.58 SQM) - Teaching Space: 1	 Student Space (35)	
B00A - R0005 - Withdrawal Space - 1hb - (6.77 SQM)	 Student Space (3)	
B00B - R0001 - Movement - (17.86 SQM)	Not Applicable	Circulation or storage space.
B00B - R0002 - Home Base - (50.69 SQM) - Teaching Space: 1	 Student Space (28)	
B00D - R0001 - Reading Area - (40.98 SQM)	 Student Space (19)	
B00D - R0002 - Reading Area - (15.39 SQM)	 Student Space (7)	
B00E - R0001 - Home Base - (47.02 SQM) - Teaching Space: 1	 Student Space (25)	
B00E - R0002 - Practical Activities - 1hb - (22.33 SQM)	 Student Space (10)	