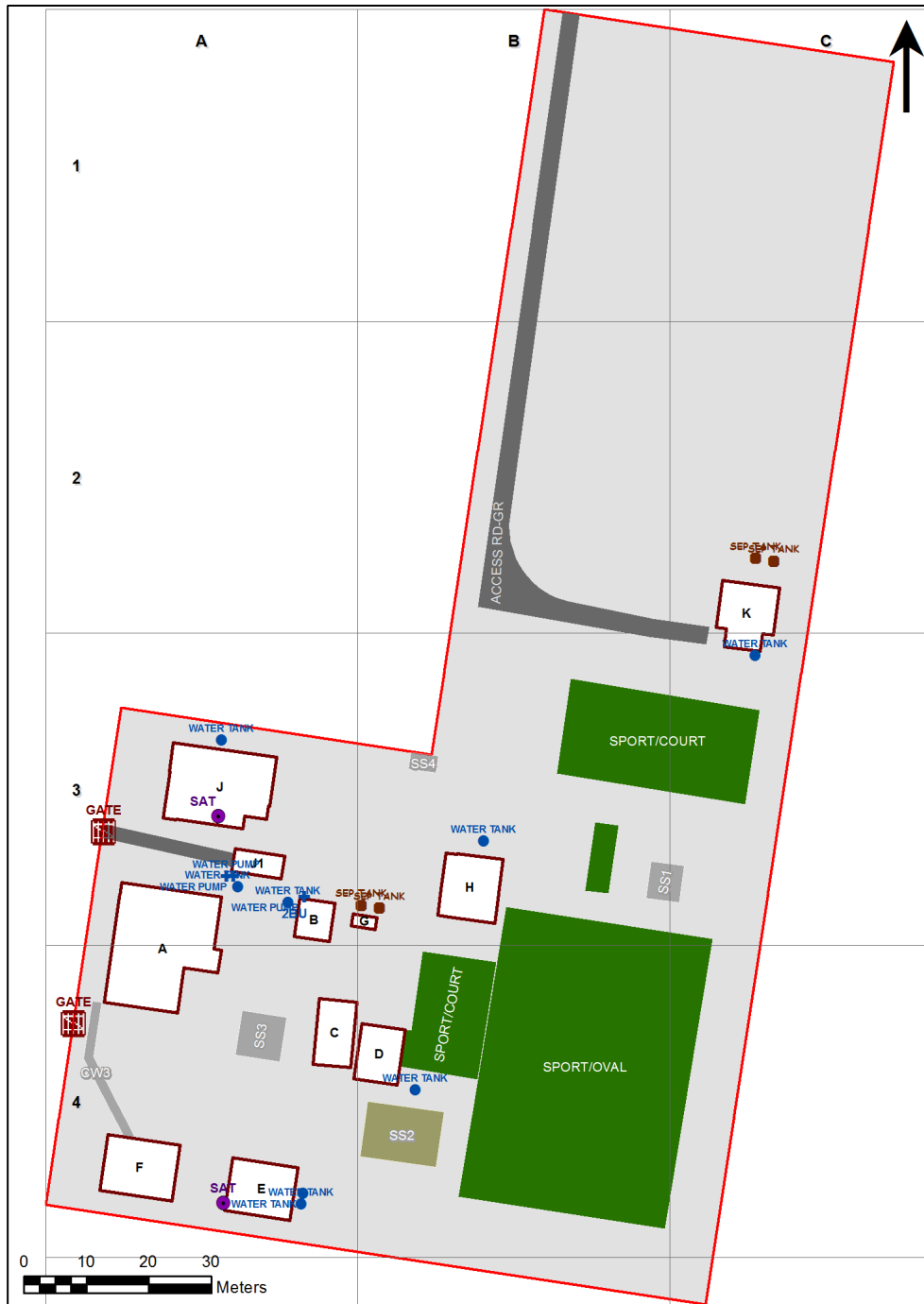


<b>SCHOOL:</b>	<b>Quambone Public School (2919)</b>
<b>AMU REGION:</b>	<b>North Western NSW</b>
<b>STATE ELECTORATE:</b>	<b>Barwon</b>
<b>LOCAL GOVERNMENT AREA:</b>	<b>Coonamble</b>

2919 - Quambone Public School  
Site Plan (11830)











1:759

Printed: 30-Mar-2020

Site plan is indicative only and is included to show building numbers used by the Department.

## Ventilation Audit Key

Category	Description
	Category A Operate this space in line with <a href="#">COVID safe school operations</a> . It has the required level of natural ventilation. NB. Circulation and storage areas should not be used for groups or gatherings.
	Category B This space should be occupied at 1 person per 4m <sup>2</sup> to comply with <a href="#">COVID safe school operations and the guided use of spaces</a> . The report details the number of people who can be accommodated safely in each of the identified spaces.

Entity Location	Audit Condition Classification (Capacity)	Comment
B00A - R0001 - Principal - (14.32 SQM)	 Office (3)	
B00A - R0002 - Clerical Office - (14.39 SQM)	 Office (3)	
B00A - R0003 - Movement - (75.69 SQM)	Not Applicable	Circulation or storage space.
B00A - R0005 - Home Base - (56.83 SQM) - Teaching Space: 1	 Student Space (31)	
B00C - R0001 - Movement - (18.55 SQM)	Not Applicable	Circulation or storage space.
B00C - R0002 - Staff Room - (20.13 SQM)	 Office (5)	
B00C - R0003 - Staff Kitchen - (20.45 SQM)	 Office (5)	
B00E - R0001 - Movement - (12.8 SQM)	Not Applicable	Circulation or storage space.
B00E - R0002 - Reading Area - (46.59 SQM)	 Student Space (21)	
B00F - R0002 - Home Base - (57.6 SQM) - Teaching Space: 1	 Student Space (31)	
B00F - R0004 - Movement - (25.73 SQM)	Not Applicable	Circulation or storage space.
B00H - R0001 - Communal Space - (59.96 SQM)	 Student Space (27)	