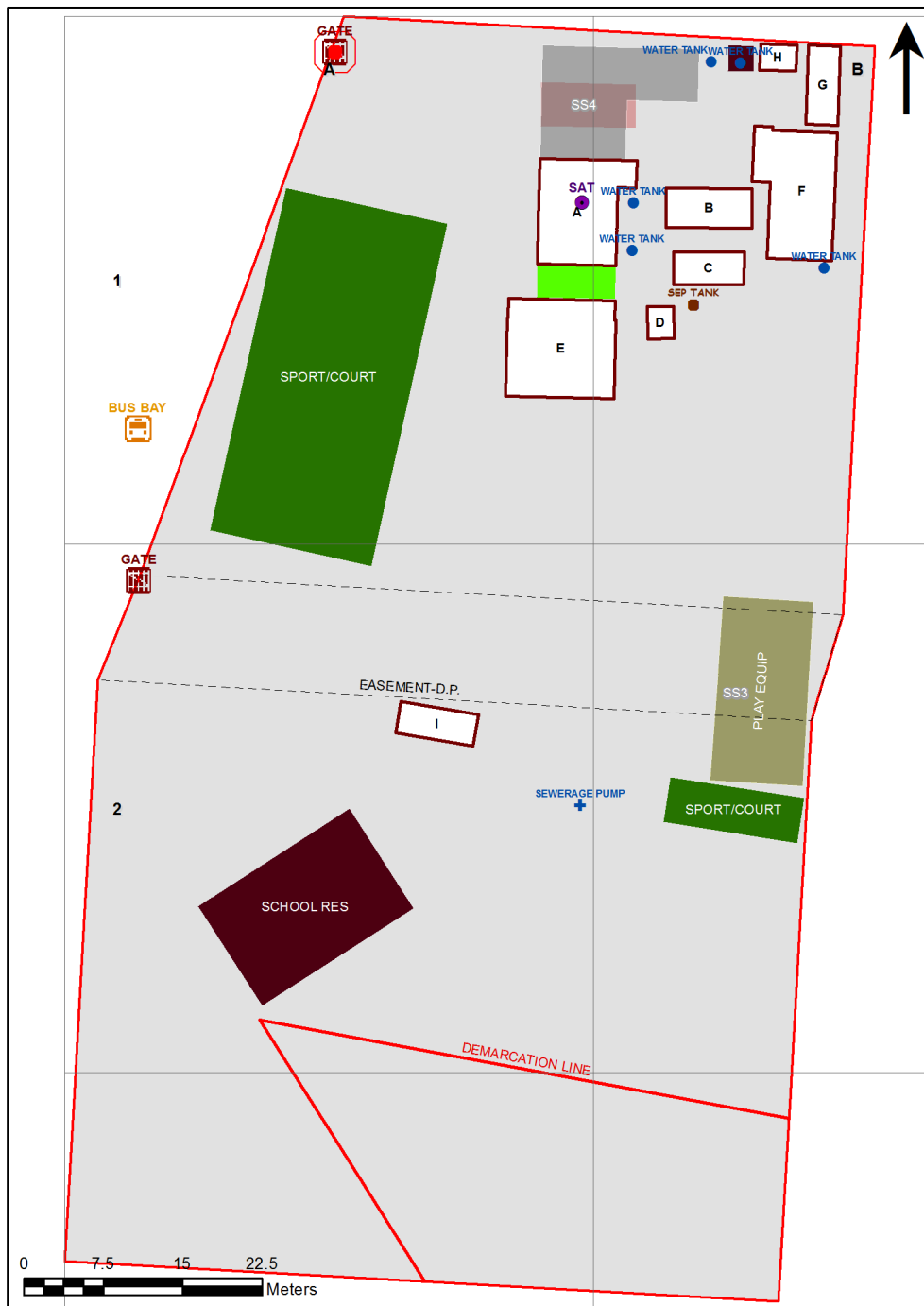


SCHOOL:	Palinyewah Public School (3912)
AMU REGION:	North Western NSW
STATE ELECTORATE:	Murray
LOCAL GOVERNMENT AREA:	Wentworth

3912 - Palinyewah Public School
Site Plan (10739)











1:448

Printed: 21-Mar-2020

Site plan is indicative only and is included to show building numbers used by the Department.

Ventilation Audit Key

Category	Description
	Category A Operate this space in line with COVID safe school operations . It has the required level of natural ventilation. NB. Circulation and storage areas should not be used for groups or gatherings.
	Category B This space should be occupied at 1 person per 4m ² to comply with COVID safe school operations and the guided use of spaces . The report details the number of people who can be accommodated safely in each of the identified spaces.

Entity Location	Audit Condition Classification (Capacity)	Comment
B00A - R0006 - Clerical Office/Workroom - (19.42 SQM)	 Office (4)	
B00A - R0007 - Principal - (7.83 SQM)	 Office (1)	
B00A - R0009 - Clerical Office - (7.51 SQM)	 Office (1)	
B00A - R0010 - Movement - (11.24 SQM)	Not Applicable	Circulation or storage space.
B00A - R0011 - Staff Room - (5.77 SQM)	 Office (1)	
B00A - R0012 - Staff Kitchen - (6.61 SQM)	 Office (1)	
B00B - R0001 - Movement - (20.73 SQM)	Not Applicable	Circulation or storage space.
B00E - R0001 - Home Base - (59.89 SQM) - Teaching Space: 1	 Student Space (32)	
B00F - R0003 - Special Programs Room - (17.21 SQM)	 Student Space (7)	
B00F - R0004 - Reading Area - (32.58 SQM)	 Student Space (15)	