

SCHOOL:	Meadow Flat Public School (2509)
AMU REGION:	North Western NSW
STATE ELECTORATE:	Bathurst
LOCAL GOVERNMENT AREA:	Lithgow

2509 - Meadow Flat Public School
Site Plan (12823)











1:672

Printed: 21-Mar-2020

Site plan is indicative only and is included to show building numbers used by the Department.

Ventilation Audit Key

Category	Description
	Category A Operate this space in line with COVID safe school operations . It has the required level of natural ventilation. NB. Circulation and storage areas should not be used for groups or gatherings.
	Category B This space should be occupied at 1 person per 4m ² to comply with COVID safe school operations and the guided use of spaces . The report details the number of people who can be accommodated safely in each of the identified spaces.

Entity Location	Audit Condition Classification (Capacity)	Comment
B00A - R0001 - Clerical Office - (10.93 SQM)	 Office (2)	
B00A - R0002 - Staff Room - (52.44 SQM)	 Office (13)	
B00A - R0003 - Movement - (5.2 SQM)	Not Applicable	Circulation or storage space.
B00B - R0002 - Canteen - (10.57 SQM)	Not Applicable	Circulation or storage space.
B00C - R0002 - Reading Area - (38.98 SQM)	 Student Space (18)	
B00E - R0001 - Practical Activities - 1hb - (13.05 SQM)	 Student Space (6)	
B00E - R0002 - Home Base - (39.89 SQM) - Teaching Space: 1	 Student Space (38)	
B00E - R0006 - Home Base - (53.4 SQM) - Teaching Space: 1	 Student Space (38)	
B00F - R0001 - Reading Area - (59.9 SQM)	 Student Space (27)	
OS 606 12019 - OS 606 12019 - Learning Unit - Standard With P.A.A A/C - (76 SQM)	 Student Space (35)	