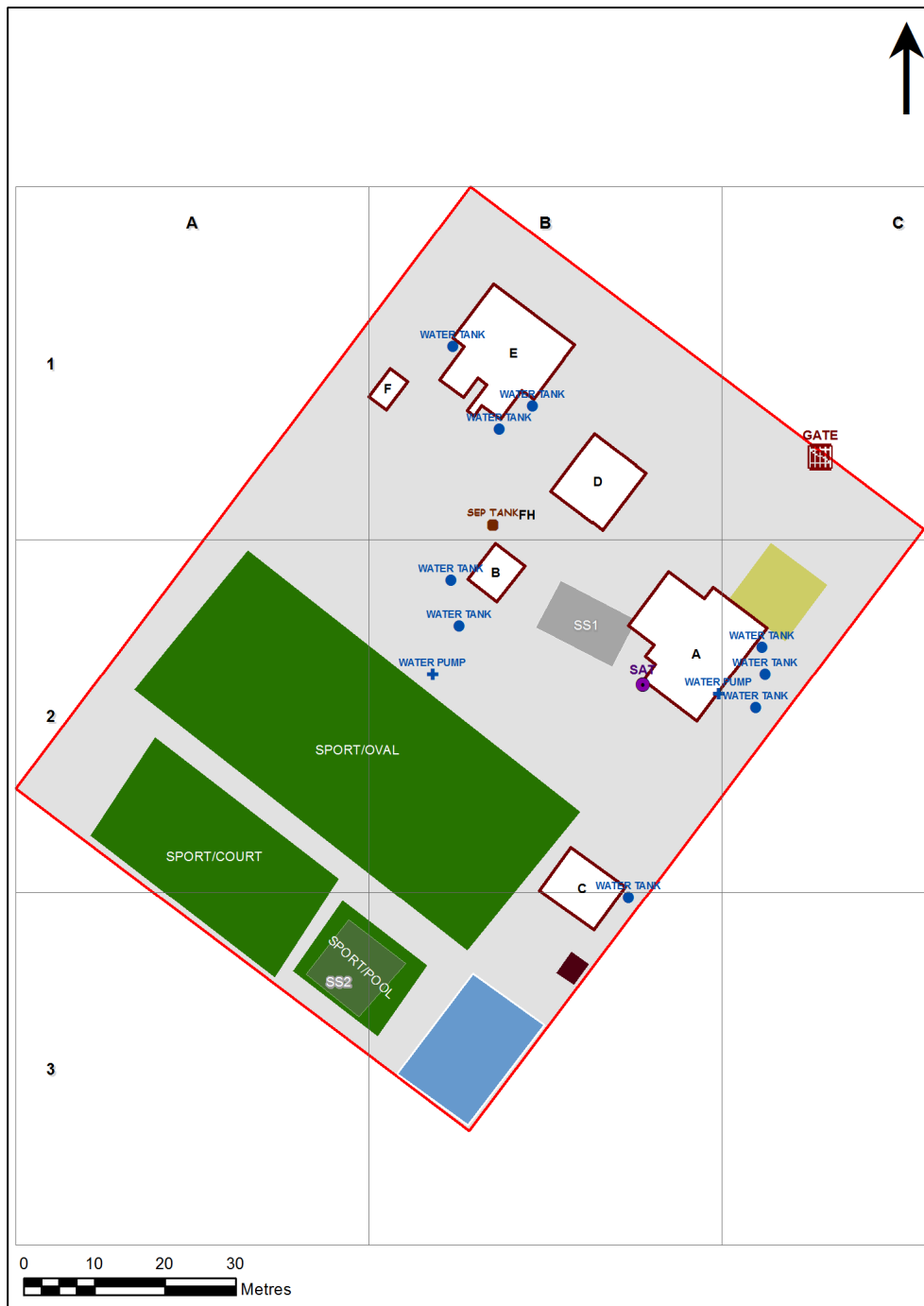


<b>SCHOOL:</b>	<b>Lue Public School (2432)</b>
<b>AMU REGION:</b>	<b>North Western NSW</b>
<b>STATE ELECTORATE:</b>	<b>Dubbo</b>
<b>LOCAL GOVERNMENT AREA:</b>	<b>Mid-Western</b>

2432 - Lue Public School  
Site Plan (12775)










1:672

Printed: 19-Dec-2020

Site plan is indicative only and is included to show building numbers used by the Department.

## Ventilation Audit Key

Category	Description
	Category A Operate this space in line with <a href="#">COVID safe school operations</a> . It has the required level of natural ventilation. NB. Circulation and storage areas should not be used for groups or gatherings.
	Category B This space should be occupied at 1 person per 4m <sup>2</sup> to comply with <a href="#">COVID safe school operations and the guided use of spaces</a> . The report details the number of people who can be accommodated safely in each of the identified spaces.

Entity Location	Audit Condition Classification (Capacity)	Comment
B00A - R0001 - Duplicating Workroom - (11.28 SQM)	 Office (2)	
B00A - R0002 - Reading Area - (44.1 SQM) - Teaching Space: 1	 Student Space (55)	
B00A - R0003 - Home Base - (42.94 SQM) - Teaching Space: 1	 Student Space (56)	
B00A - R0004 - Staff Room - (11.14 SQM)	 Office (2)	
B00A - R0005 - Movement - (17.93 SQM)	Not Applicable	Circulation or storage space.
B00A - R0006 - Principal - (14.75 SQM)	 Office (3)	
B00A - R0007 - Movement - (59.55 SQM)	Not Applicable	Circulation or storage space.
B00C - R0003 - Special Programs Room - (22.59 SQM)	 Student Space (10)	
B00D - R0001 - Reading Area - (59.92 SQM)	 Student Space (27)	