

SCHOOL:	Louth Public School (3594)
AMU REGION:	North Western NSW
STATE ELECTORATE:	Barwon
LOCAL GOVERNMENT AREA:	Bourke

3594 - Louth Public School
Site Plan (10640)








1:366

Printed: 21-Mar-2020

Site plan is indicative only and is included to show building numbers used by the Department.

Ventilation Audit Key

Category	Description
	Category A Operate this space in line with COVID safe school operations . It has the required level of natural ventilation. NB. Circulation and storage areas should not be used for groups or gatherings.
	Category B This space should be occupied at 1 person per 4m ² to comply with COVID safe school operations and the guided use of spaces . The report details the number of people who can be accommodated safely in each of the identified spaces.

Entity Location	Audit Condition Classification (Capacity)	Comment
B00A - R0001 - Home Base - (44.21 SQM) - Teaching Space: 1	 Student Space (24)	
B00A - R0002 - Reading Area - (15.5 SQM)	 Student Space (7)	
B00A - R0003 - Outdoor Learning Area - (25.93 SQM)	Not Applicable	Circulation or storage space.
B00B - R0001 - Special Programs Room - (20.09 SQM)	 Student Space (9)	
B00D - R0001 - Staff Kitchen - (6.71 SQM)	 Office (1)	
B00F - R0001 - Home Base - (60.03 SQM) - Teaching Space: 1	 Student Space (34)	