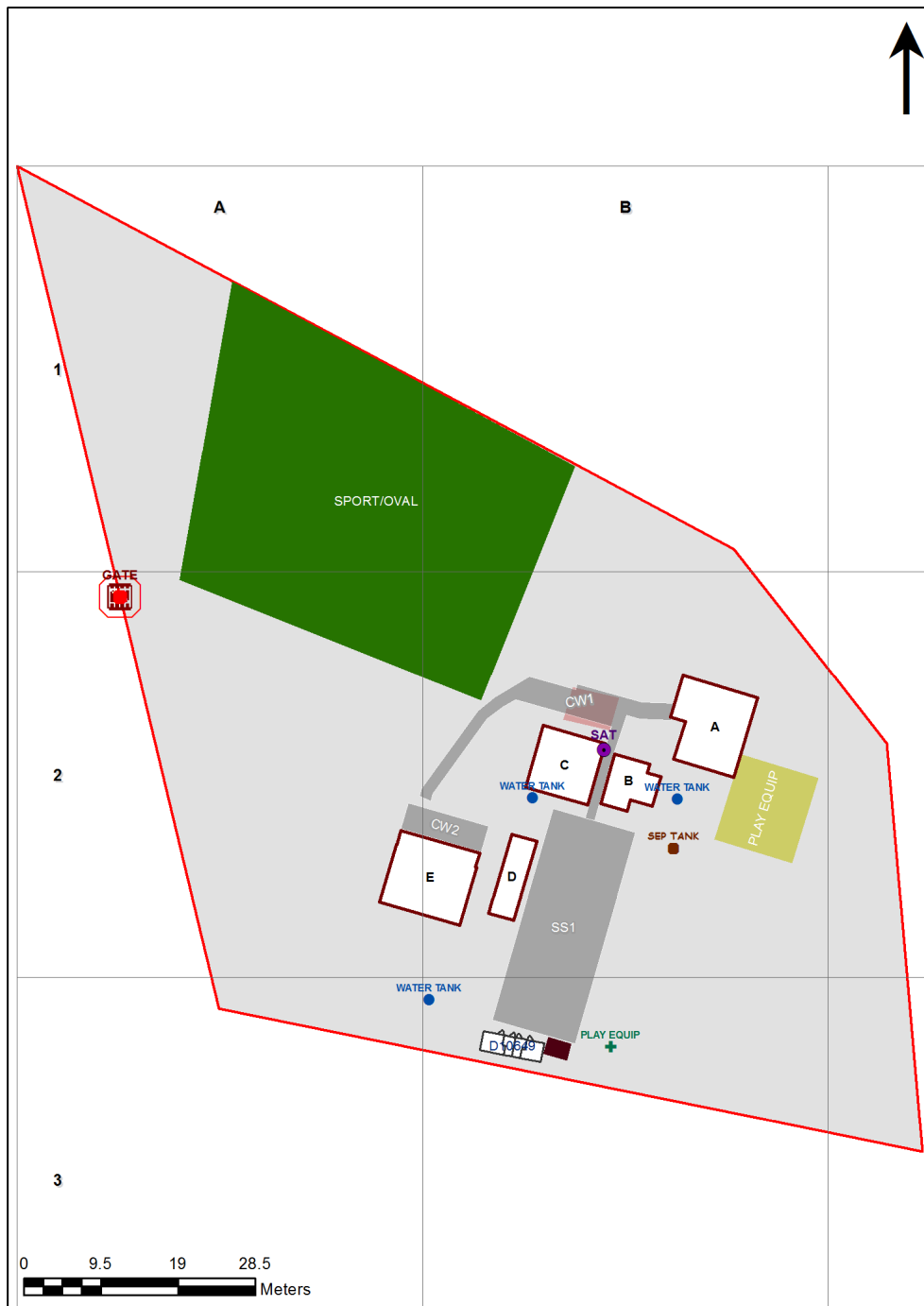


# VENTILATION AUDIT REPORT Version 2

<b>SCHOOL:</b>	<b>Hampton Public School (2129)</b>
<b>AMU REGION:</b>	<b>North Western NSW</b>
<b>STATE ELECTORATE:</b>	<b>Bathurst</b>
<b>LOCAL GOVERNMENT AREA:</b>	<b>Lithgow</b>

2129 - Hampton Public School  
Site Plan (13072)






1:584

Printed: 20-Mar-2020

Site plan is indicative only and is included to show building numbers used by the Department.

## Ventilation Audit Key

Category	Description
	Category A Operate this space in line with <a href="#">COVID safe school operations</a> . It has the required level of natural ventilation. NB. Circulation and storage areas should not be used for groups or gatherings.
	Category B This space should be occupied at 1 person per 4m <sup>2</sup> to comply with <a href="#">COVID safe school operations and the guided use of spaces</a> . The report details the number of people who can be accommodated safely in each of the identified spaces.

Entity Location	Audit Condition Classification (Capacity)	Comment
B00A - R0002 - Principal - (13.82 SQM)	 Office (3)	
B00A - R0003 - Staff Room - (24.31 SQM)	 Office (6)	
B00A - R0006 - Entry Vestibule - (8.11 SQM)	Not Applicable	Circulation or storage space.
B00A - R0007 - Movement - (9.63 SQM)	Not Applicable	Circulation or storage space.
B00A - R0008 - Clerical Office - (10.54 SQM)	 Office (2)	
B00C - R0002 - Reading Area - (42.11 SQM)	 Student Space (19)	
B00E - R0001 - Home Base - (59.89 SQM) - Teaching Space: 1	 Student Space (47)	