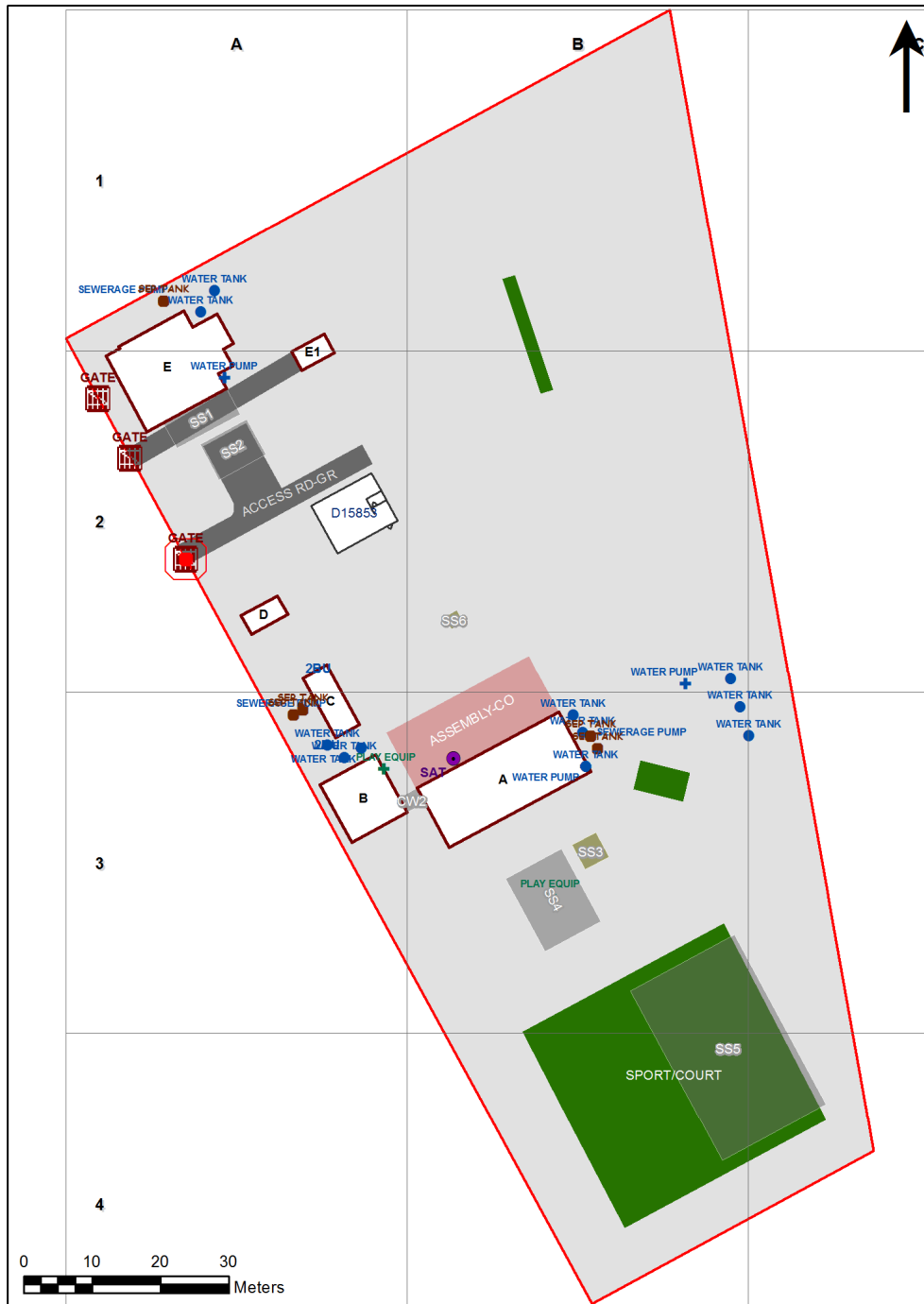


SCHOOL:	Bonshaw Public School (1296)
AMU REGION:	North Western NSW
STATE ELECTORATE:	Northern Tablelands
LOCAL GOVERNMENT AREA:	Inverell

1296 - Bonshaw Public School
Site Plan (11426)










1:694

Printed: 20-Mar-2020

Site plan is indicative only and is included to show building numbers used by the Department.

Ventilation Audit Key

Category	Description
	Category A Operate this space in line with COVID safe school operations . It has the required level of natural ventilation. NB. Circulation and storage areas should not be used for groups or gatherings.
	Category B This space should be occupied at 1 person per 4m ² to comply with COVID safe school operations and the guided use of spaces . The report details the number of people who can be accommodated safely in each of the identified spaces.

Entity Location	Audit Condition Classification (Capacity)	Comment
B00A - R0004 - Home Base - (69.8 SQM) - Teaching Space: 1	 Student Space (38)	
B00A - R0005 - Practical Activities - 1hb - (9.5 SQM)	 Student Space (4)	
B00A - R0006 - Staff Room - (53.36 SQM)	 Office (13)	
B00A - R0007 - Principal - (10.89 SQM)	 Office (2)	
B00B - R0001 - Reading Area - (46.45 SQM)	 Student Space (21)	
B00B - R0002 - Practical Activities - 1hb - (15.37 SQM)	 Student Space (7)	
OS 602 15853 - OS 602 15853 - Learning Unit - Standard With P.A.A. - (76 SQM)	 Student Space (35)	