

SCHOOL:	Black Mountain Public School (1249)
AMU REGION:	North Western NSW
STATE ELECTORATE:	Northern Tablelands
LOCAL GOVERNMENT AREA:	Armidale









1249 - Black Mountain Public School
Site Plan (10897)



Site plan is indicative only and is included to show building numbers used by the Department.

Ventilation Audit Key

Category	Description
	Category A Operate this space in line with COVID safe school operations . It has the required level of natural ventilation. NB. Circulation and storage areas should not be used for groups or gatherings.
	Category B This space should be occupied at 1 person per 4m ² to comply with COVID safe school operations and the guided use of spaces . The report details the number of people who can be accommodated safely in each of the identified spaces.

Entity Location	Audit Condition Classification (Capacity)	Comment
B00A - R0002 - Practical Activities - (34.96 SQM)	 Student Space (16)	
B00A - R0008 - Home Base - (53.44 SQM) - Teaching Space: 1	 Student Space (140)	
B00A - R0010 - Movement - (11.06 SQM)	Not Applicable	Circulation or storage space.
B00A - R0015 - Movement - (32.36 SQM)	Not Applicable	Circulation or storage space.
B00A - R0016 - Clerical Office - (12.86 SQM)	 Office (3)	
B00A - R0017 - Staff Room - (19.01 SQM)	 Office (4)	
B00A - R0018 - Staff Kitchen - (6.97 SQM)	 Office (1)	
B00A - R0019 - Movement - (30.23 SQM)	Not Applicable	Circulation or storage space.
B00A - R0021 - Movement - (6.64 SQM)	Not Applicable	Circulation or storage space.
B00A - R0023 - Principal - (21.49 SQM)	 Office (5)	
B00G - R0001 - Reading Area - (59.86 SQM)	 Student Space (27)	
OS 601 10662 - OS 601 10662 - Learning Unit - Standard/Withdrawal - (76 SQM)	 Student Space (35)	