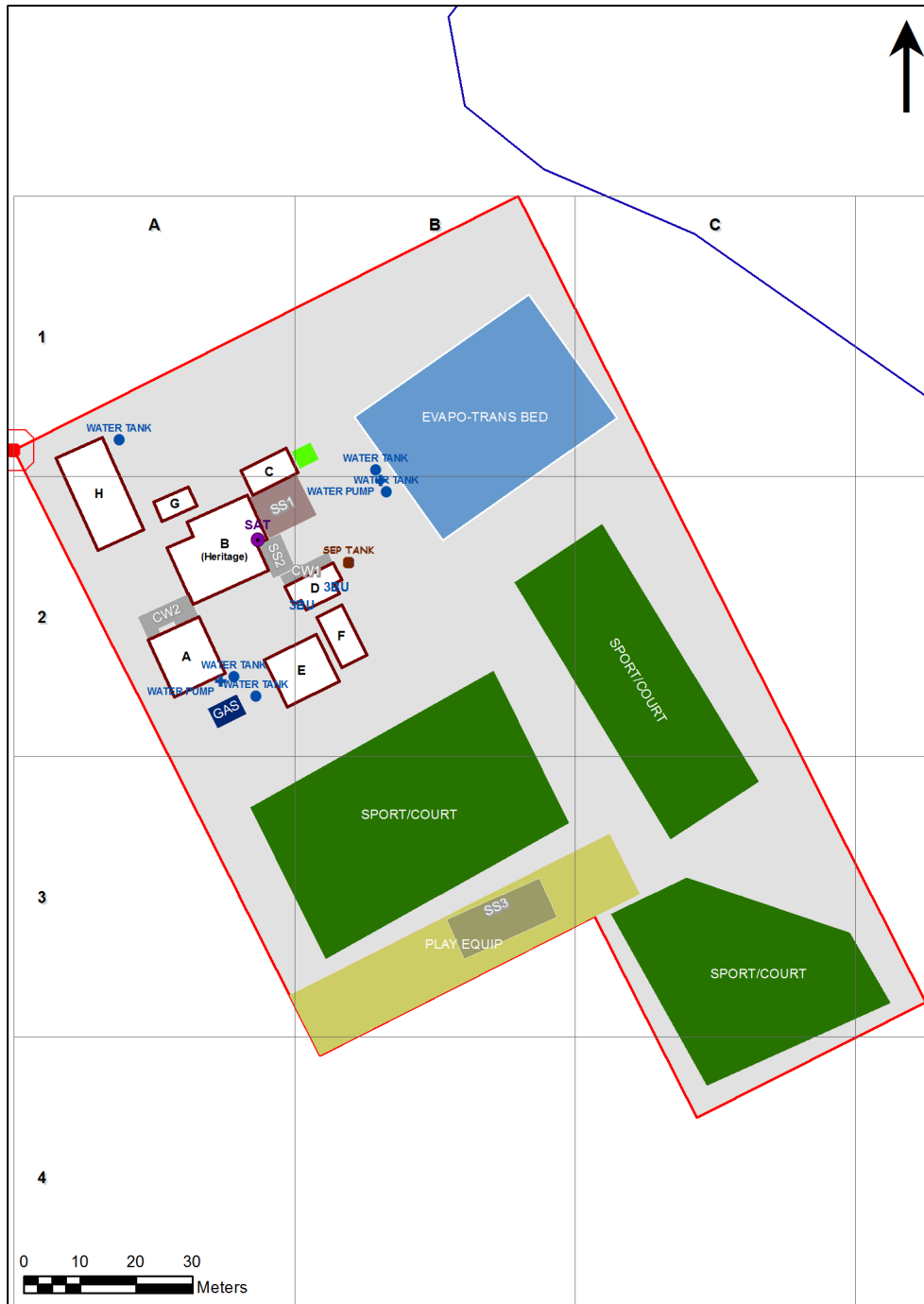


SCHOOL:	Binalong Public School (1230)
AMU REGION:	Southern NSW
STATE ELECTORATE:	Goulburn
LOCAL GOVERNMENT AREA:	Yass Valley

1230 - Binalong Public School
Site Plan (12338)












1:845

Printed: 20-Mar-2020

Site plan is indicative only and is included to show building numbers used by the Department.

Ventilation Audit Key

Category	Description
	Category A Operate this space in line with COVID safe school operations . It has the required level of natural ventilation. NB. Circulation and storage areas should not be used for groups or gatherings.
	Category B This space should be occupied at 1 person per 4m ² to comply with COVID safe school operations and the guided use of spaces . The report details the number of people who can be accommodated safely in each of the identified spaces.

Entity Location	Audit Condition Classification (Capacity)	Comment
B00A - R0001 - Principal - (11.02 SQM)	 Office (2)	
B00A - R0002 - Clerical Office - (11.05 SQM)	 Office (2)	
B00A - R0005 - Reading Area - (53.21 SQM)	 Student Space (24)	
B00A - R0006 - Movement - (12.79 SQM)	Not Applicable	Circulation or storage space.
B00A - R0007 - Clerical Office - (11.3 SQM)	 Office (2)	
B00B - R0002 - Home Base - (54.07 SQM) - Teaching Space: 1	 Student Space (30)	
B00B - R0003 - Home Base - (45.24 SQM) - Teaching Space: 1	 Student Space (24)	
B00B - R0006 - Movement - (5.93 SQM)	Not Applicable	Circulation or storage space.
B00C - R0001 - Staff Room - (26.59 SQM)	 Office (6)	
B00E - R0001 - Communal Space - (59.86 SQM)	 Student Space (27)	
B00H - R0001 - Communal Space - (158.51 SQM)	 Student Space (73)	