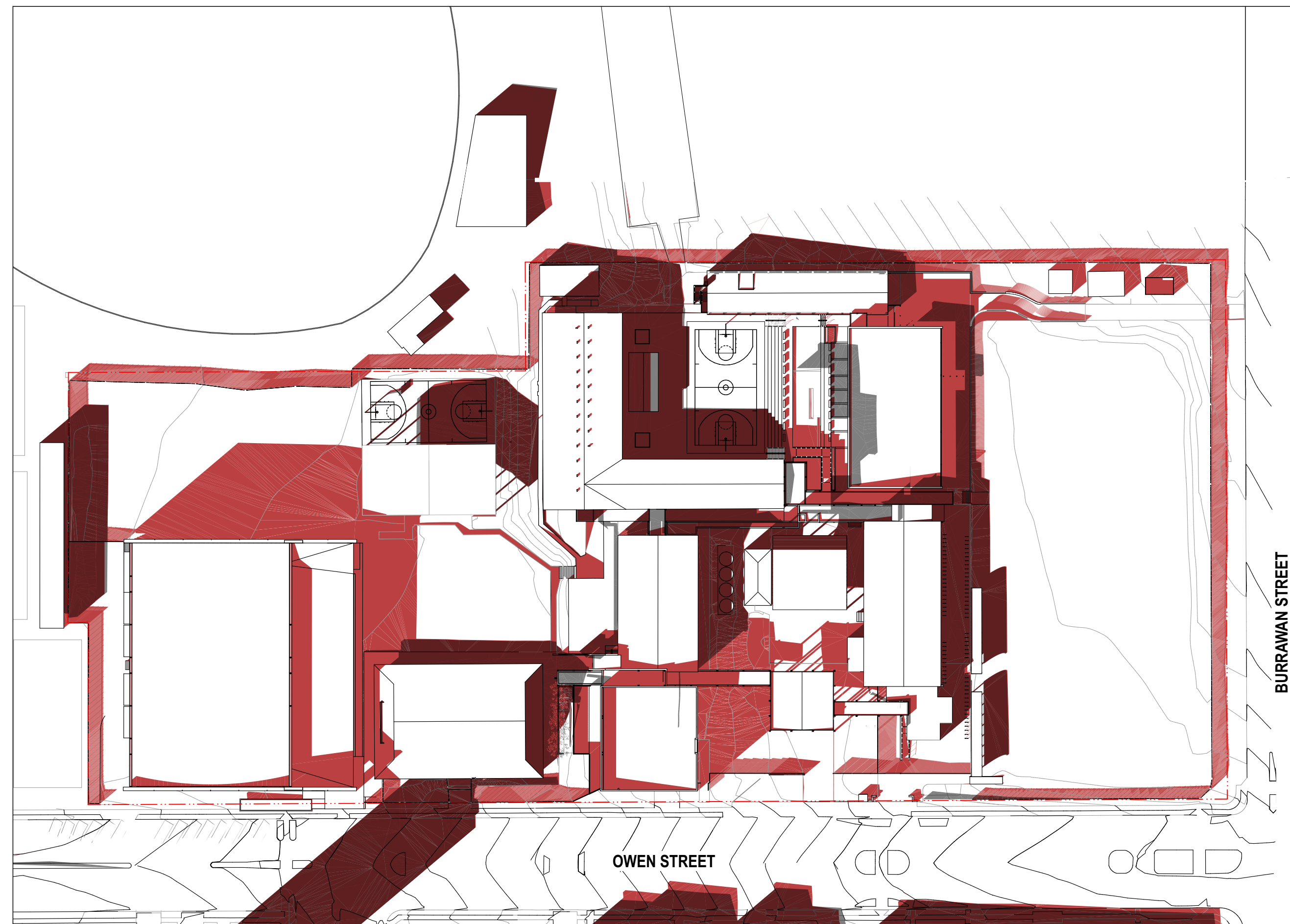
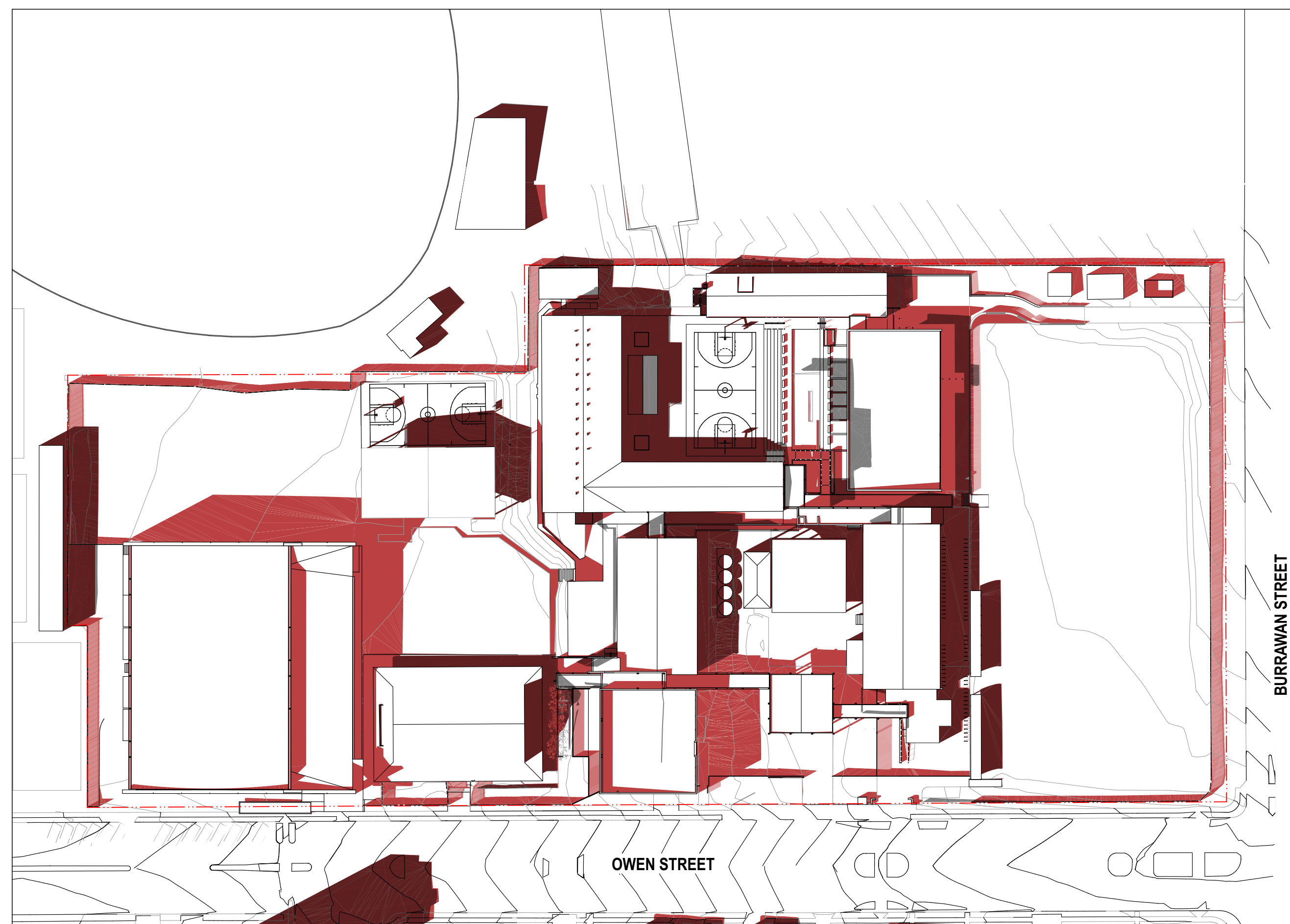


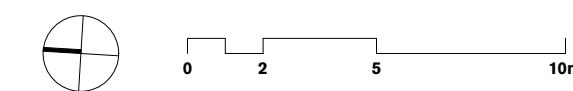
01 3D VIEW Shadow Diagram - June 21 1pm  
NTS



03 3D VIEW Shadow Diagram - June 21 3pm  
NTS



02 3D VIEW Shadow Diagram - June 21 2pm  
NTS



### GENERAL NOTES

- ALL DIMENSIONS AND EXISTING CONDITIONS SHALL BE CHECKED AND VERIFIED BY THE CONTRACTOR BEFORE PROCEEDING WITH THE WORK.
- ALL LEVELS RELATIVE TO 'AUSTRALIAN HEIGHT DATUM'.
- DO NOT SCALE DRAWINGS.
- USE FIGURED DIMENSIONS ONLY.

legend

- SITE BOUNDARY
- EXISTING SHADOW EXTENT
- PROPOSED SHADOW EXTENT

04	14/4/21	SSDA		MJ
03	26/3/21	SSDA		KT
02	23/2/21	Draft SSDA 02		KT
01	12/2/21	Draft SSDA		MJ
rev	date	name		by
				chk

fjmt studio architecture interiors landscape urban community  
sydney melbourne uk  
Level 5, 70 King Street t +61 2 9261 7077 w [fjmtstudio.com](http://fjmtstudio.com)

project

**Hastings Schools Port Macquarie**  
Hastings Secondary College  
Port Macquarie NSW 2444

title  
**Shadow Diagrams**  
**Sun Study Diagram June 21**

scale	1:200 @ A1	first issued	12/2/21
-------	------------	--------------	---------

project code	sheet no.	revision
<b>HSPM</b>	<b>SSDA-630001</b>	<b>04</b>