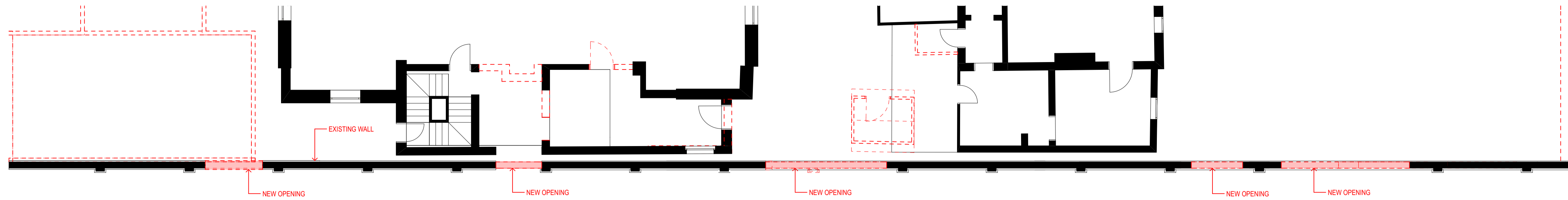


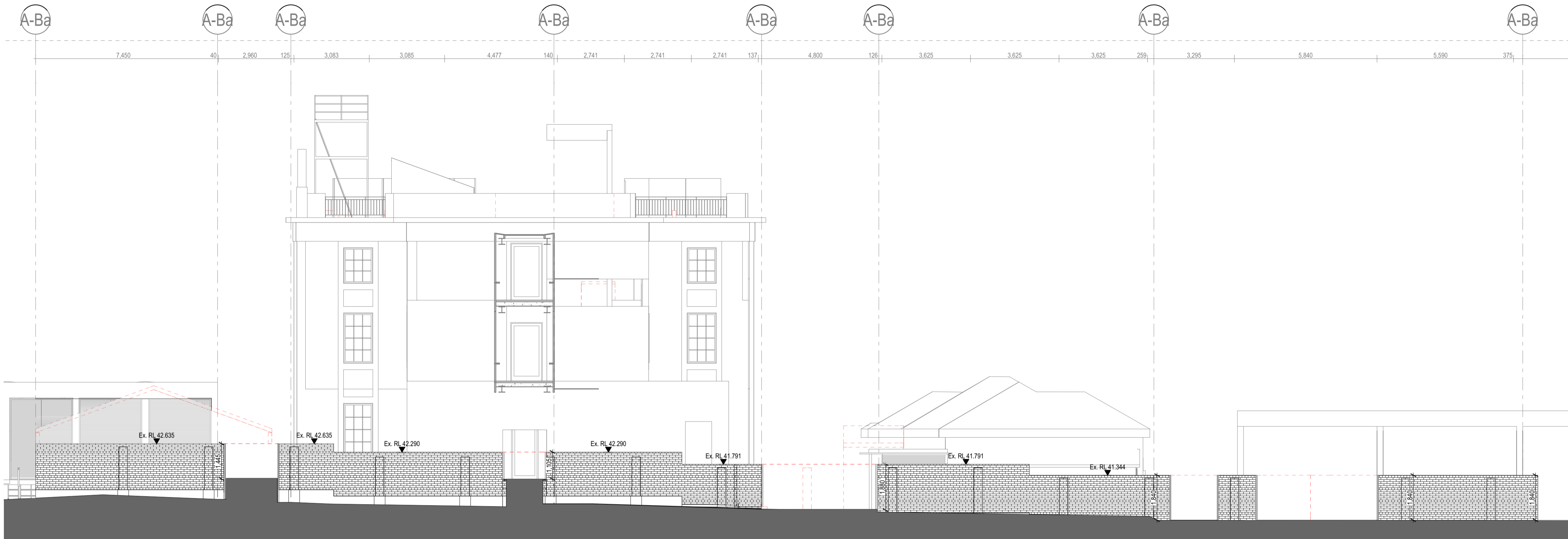
**GENERAL NOTES**

- ALL DIMENSIONS AND EXISTING CONDITIONS SHALL BE CHECKED AND VERIFIED BY THE CONTRACTOR BEFORE PROCEEDING WITH THE WORK.
- ALL LEVELS RELATIVE TO AUSTRALIAN HEIGHT DATUM.
- DO NOT SCALE DRAWINGS.
- USE FIGURED DIMENSIONS ONLY.

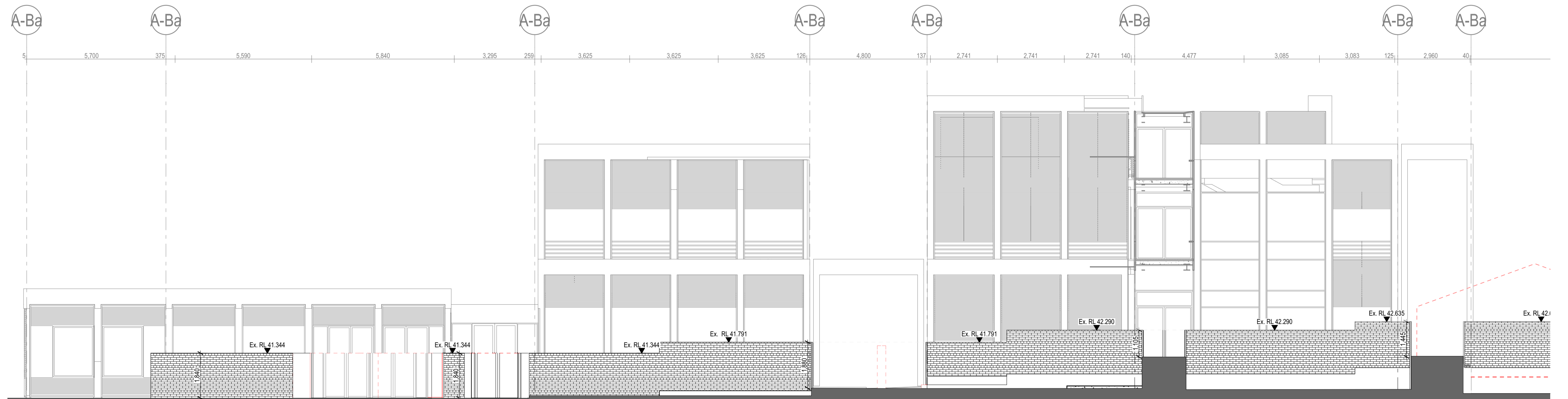
Legend



**1** PLAN Ground Floor  
1:100



**2** SECTION Section 23  
1:100



**3** SECTION Section 24  
1:100

SSD A01	18/12/19	State Significance Development Application	CTK
rev	date	name	by

**fjmt studio** architecture interiors landscape urban community  
sydney melbourne uk  
Level 5, 70 King Street E • +61 2 9251 7077 • [www.fjmtstudio.com](http://www.fjmtstudio.com)



project  
Fort Street Public School  
Observatory Hill  
Sydney NSW 2000

title  
Detailed Areas  
Detailed Areas - Heritage Wall

scale	1:500 @ A1	first issued	11/10/19
project code	sheet no.	revision	
FSS	DA-5001	SSDA01	

**State Significance Development Application**