FOR NOTES SEE SHEET 37
& FOR TREE TABLE SEE SHEET 37

0 1 2 3 4 5 6 7 8 9 10

SCALE 1:100

LEGEND

SLA = SURFACE LEVEL ABOVE
AT = ASTRO TURF
BAL = BALCONY
BB = BOTTOM OF BANK
BIN = RUBISH BIN
BIT = BITUMEN
BLD = EXTERNAL BUILDING
BOL = BOLLARD
BW = BOTTOM WALL
CL = CENTRELINE
COL = COLUMN
CON = CONCRETE
CPIT = COMMUNICATIONS PIT
CSL = COMMUNICATIONS SLA
DD = DISH DRAIN
DK = DECK
DS = DOOR SILL LEVEL
EK = ELECTRICITY KIOSK
EOT - END OF TRACE
EPIT = ELECTRICITY PIT
ESL = ELECTRICITY SLA
FCE = FENCE
FHY = FIRE HYDRANT
FL = FLOOR LEVEL
FOCM = FIBRE OPTIC CABLE MARKER
FOD = FULL OF DEBRIS
FP = FLAG POLE
FSL = FIBRE OPTIC SLA
GAFL = GARAGE FLOOR LEVEL
GAR = GARAGE
GF = GUTTER LEVEL
GM = GAS METER
GRT = GRATE
GSL = GAS SLA
GVA = GAS VALVE
HYD = HYDRANT
IL = INVERT LEVEL
LAN = LANDING
LID = MISCELLANEOUS PIT LID
LIN = LINTEL
LP = LIGHT POLE
NS = NATURAL SURFACE
PAR = PARAPET
POST = POST
RF = TOP OF ROOF
RMP = RAMP
RR = ROOF RIDGE
SIP = SEWER INSPECTION PIT
SMH = SEWER MAN HOLE
SSL = SEWER SLA
STR = STAIRS
SVA = STOP VALVE
SWPIT = STORMWATER PIT
SWSL = STORMWATER SLA
TAP = TAP
TB = TOP OF BANK
TFCE = TOP OF FENCE
TG = TOP OF GUTTER
TKB = TOP OF KERB
TLE = TREE LINE
TPIT = TELSTRA PIT
TR = TREE
TSL = TELSTRA SLA
TW = TOP OF WALL
UNS = UNDERSIDE LEVEL
USL = UNKNOWN SERVICE SLA
UTO = UNABLE TO OPEN
VC = VEHICLE CROSSING
WM = WATER METER
WSL = WATER SLA
WT = WATER TANK
WV = WATER VALVE

MGA NORTH

TREE
SPREAD-DIA-HEIGHT

HORIZONTAL DATUM:
CO-ORDINATE SYSTEM: MGA GROUND
MARKS ADOPTED: SSM36739, SSM165617

VERTICAL DATUM:
DATUM: AUSTRALIAN HEIGHT DATUM (AHD)
B.M. ADOPTED: SSM 36739
R.L. 106.823 (ORDER L2)
SOURCE: S.C.I.M.S. (17/01/18)

5	UPDATE UNDERGROUND SERVICES	17/10/19
4	SERVICES LABELS UPDATED	11/03/19
3	FURTHER SERVICES INVESTIGATION	29/02/19
2	EXTRA DETAIL ADDED	24/01/19
1	FIRST ISSUE	27/02/18

CLIENT:
SCHOOLS INFASTRUCTURE NSW
LEVEL 8, 259 GEORGE STREET
SYDNEY NSW 2000

SURVEY PLAN
SHOWING DETAIL & LEVELS OVER
CHATSWOOD HIGH SCHOOL
LOT 1 IN DP725204
24 CENTENNIAL AVENUE,
CHATSWOOD NSW 2067

C.M.S. Surveyors Pty Limited
ACN: 096 240 201
PO Box 463 Dee Why NSW 2099
2/99A South Creek Road, Dee Why NSW 2099
Telephone: (02) 9971 4802
Facsimile: (02) 9971 4822
E-mail: info@cmssurveyors.com.au

LGA: WILLOUGHBY | SHEET 33 OF 37

SURVEYED	DRAWN	CHECKED	APPROVED
PB,BB,TC,ME	CJR	PB,BB,TC,ME	SE & DR

SURVEY INSTRUCTION	SCALE	DATE OF SURVEY
11915B	1:100 @ A1	12-25/01/18, 14-16/01/19

DRAWING NAME: **11915Bdetail**
CAD FILE: 11915Bdetail 5.dwg
ISSUE: **5**

FOR NOTES SEE SHEET 37
& FOR TREE TABLE SEE SHEET 37

0 1 2 3 4 5 6 7 8 9 10

SCALE 1:100

LEGEND

SLA = SURFACE LEVEL ABOVE
AT = ASTRO TURF
BAL = BALCONY
BB = BOTTOM OF BANK
BIN = RUBISH BIN
BIT = BITUMEN
BLD = EXTERNAL BUILDING
BOL = BOLLARD
BW = BOTTOM WALL
CL = CENTRELINE
COL = COLUMN
CON = CONCRETE
CPIT = COMMUNICATIONS PIT
CSL = COMMUNICATIONS SLA
DD = DISH DRAIN
DK = DECK
DS = DOOR SILL LEVEL
EK = ELECTRICITY KIOSK
EOT - END OF TRACE
EPIT = ELECTRICITY PIT
ESL = ELECTRICITY SLA
FCE = FENCE
FHY = FIRE HYDRANT
FL = FLOOR LEVEL
FOCM = FIBRE OPTIC CABLE MARKER
FOD = FULL OF DEBRIS
FP = FLAG POLE
FSL = FIBRE OPTIC SLA
GAFL = GARAGE FLOOR LEVEL
GAR = GARAGE
GF = GUTTER LEVEL
GM = GAS METER
GRT = GRATE
GSL = GAS SLA
GVA = GAS VALVE
HYD = HYDRANT
IL = INVERT LEVEL
LAN = LANDING
LID = MISCELLANEOUS PIT LID
LIN = LINTEL
LP = LIGHT POLE
NS = NATURAL SURFACE
PAR = PARAPET
POST = POST
RF = TOP OF ROOF
RMP = RAMP
RR = ROOF RIDGE
SIP = SEWER INSPECTION PIT
SMH = SEWER MAN HOLE
SSL = SEWER SLA
STR = STAIRS
SVA = STOP VALVE
SWPIT = STORMWATER PIT
SWSL = STORMWATER SLA
TAP = TAP
TB = TOP OF BANK
TFCE = TOP OF FENCE
TG = TOP OF GUTTER
TKB = TOP OF KERB
TLE = TREE LINE
TPIT = TELSTRA PIT
TR = TREE
TSL = TELSTRA SLA
TW = TOP OF WALL
UNS = UNDERSIDE LEVEL
USL = UNKNOWN SERVICE SLA
UTO = UNABLE TO OPEN
VC = VEHICLE CROSSING
WM = WATER METER
WSL = WATER SLA
WT = WATER TANK
WV = WATER VALVE

TREE
SPREAD-DIA-HEIGHT

MGA NORTH

HORIZONTAL DATUM:
CO-ORDINATE SYSTEM: MGA GROUND
MARKS ADOPTED: SSM36739, SSM165617

VERTICAL DATUM:
DATUM: AUSTRALIAN HEIGHT DATUM (AHD)
B.M. ADOPTED: SSM 36739
R.L. 106.823 (ORDER L2)
SOURCE: S.C.I.M.S. (17/01/18)

5	UPDATE UNDERGROUND SERVICES	17/10/19
4	SERVICES LABELS UPDATED	11/03/19
3	FURTHER SERVICES INVESTIGATION	29/02/19
2	EXTRA DETAIL ADDED	24/01/19
1	FIRST ISSUE	27/02/18

CLIENT:
SCHOOLS INFASTRUCTURE NSW
LEVEL 8, 259 GEORGE STREET
SYDNEY NSW 2000

SURVEY PLAN
SHOWING DETAIL & LEVELS OVER
CHATSWOOD HIGH SCHOOL
LOT 1 IN DP725204
24 CENTENNIAL AVENUE,
CHATSWOOD NSW 2067

C.M.S. Surveyors Pty Limited
ACN: 096 240 201
PO Box 463 Dee Why NSW 2099
2/99A South Creek Road, Dee Why NSW 2099
Telephone: (02) 9971 4802
Facsimile: (02) 9971 4822
E-mail: info@cmssurveyors.com.au

LGA: WILLOUGHBY
SHEET 34 OF 37

SURVEYED	DRAWN	CHECKED	APPROVED
PB,BB,TC,ME	CJR	PB,BB,TC,ME	SE & DR

SURVEY INSTRUCTION	SCALE	DATE OF SURVEY
11915B	1:100 @ A1	12-25/01/18, 14-16/01/19

DRAWING NAME
11915Bdetail
ISSUE
5
CAD FILE
11915Bdetail 5.dwg

FOR NOTES SEE SHEET 37
& FOR TREE TABLE SEE SHEET 37

0 1 2 3 4 5 6 7 8 9 10

SCALE 1:100

LEGEND

SLA = SURFACE LEVEL ABOVE
AT = ASTRO TURF
BAL = BALCONY
BB = BOTTOM OF BANK
BIN = RUBISH BIN
BIT = BITUMEN
BLD = EXTERNAL BUILDING
BOL = BOLLARD
BW = BOTTOM WALL
CL = CENTRELINE
COL = COLUMN
CON = CONCRETE
CPIT = COMMUNICATIONS PIT
CSL = COMMUNICATIONS SLA
DD = DISH DRAIN
DK = DECK
DS = DOOR SILL LEVEL
EK = ELECTRICITY KIOSK
EOT - END OF TRACE
EPIT = ELECTRICITY PIT
ESL = ELECTRICITY SLA
FCE = FENCE
FHY = FIRE HYDRANT
FL = FLOOR LEVEL
FOCM = FIBRE OPTIC CABLE MARKER
FOD = FULL OF DEBRIS
FP = FLAG POLE
FSL = FIBRE OPTIC SLA
GAFL = GARAGE FLOOR LEVEL
GAR = GARAGE
GF = GUTTER LEVEL
GM = GAS METER
GRT = GRATE
GSL = GAS SLA
GVA = GAS VALVE
HYD = HYDRANT
IL = INVERT LEVEL
LAN = LANDING
LID = MISCELLANEOUS PIT LID
LIN = LINTEL
LP = LIGHT POLE
NS = NATURAL SURFACE
PAR = PARAPET
POST = POST
RF = TOP OF ROOF
RMP = RAMP
RR = ROOF RIDGE
SIP = SEWER INSPECTION PIT
SMH = SEWER MAN HOLE
SSL = SEWER SLA
STR = STAIRS
SVA = STOP VALVE
SWPIT = STORMWATER PIT
SWSL = STORMWATER SLA
TAP = TAP
TB = TOP OF BANK
TFCE = TOP OF FENCE
TG = TOP OF GUTTER
TKB = TOP OF KERB
TLE = TREE LINE
TPIT = TELSTRA PIT
TR = TREE
TSL = TELSTRA SLA
TW = TOP OF WALL
UNS = UNDERSIDE LEVEL
USL = UNKNOWN SERVICE SLA
UTO = UNABLE TO OPEN
VC = VEHICLE CROSSING
WM = WATER METER
WSL = WATER SLA
WT = WATER TANK
WV = WATER VALVE

MGA NORTH

TREE
SPREAD-DIA-HEIGHT

HORIZONTAL DATUM:
CO-ORDINATE SYSTEM: MGA GROUND
MARKS ADOPTED: SSM36739, SSM165617

VERTICAL DATUM:
DATUM: AUSTRALIAN HEIGHT DATUM (AHD)
B.M. ADOPTED: SSM 36739
R.L. 106.823 (ORDER L2)
SOURCE: S.C.I.M.S. (17/01/18)

5	UPDATE UNDERGROUND SERVICES	17/10/19
4	SERVICES LABELS UPDATED	11/03/19
3	FURTHER SERVICES INVESTIGATION	29/02/19
2	EXTRA DETAIL ADDED	24/01/19
1	FIRST ISSUE	27/02/18

CLIENT:
SCHOOLS INFASTRUCTURE NSW
LEVEL 8, 259 GEORGE STREET
SYDNEY NSW 2000

SURVEY PLAN
SHOWING DETAIL & LEVELS OVER
CHATSWOOD HIGH SCHOOL
LOT 1 IN DP725204
24 CENTENNIAL AVENUE,
CHATSWOOD NSW 2067

C.M.S. Surveyors Pty Limited
ACN: 096 240 201
PO Box 463 Dee Why NSW 2099
2/99A South Creek Road, Dee Why NSW 2099
Telephone: (02) 9971 4802
Facsimile: (02) 9971 4822
E-mail: info@cmssurveyors.com.au

LGA: WILLOUGHBY | SHEET 35 OF 37

SURVEYED	DRAWN	CHECKED	APPROVED
PB,BB,TC,ME	CJR	PB,BB,TC,ME	SE & DR

SURVEY INSTRUCTION	SCALE	DATE OF SURVEY
11915B	1:100 @ A1	12-25/01/18, 14-16/01/19

DRAWING NAME: **11915Bdetail**
CAD FILE: 11915Bdetail 5.dwg
ISSUE: 5

FOR NOTES SEE SHEET 37
& FOR TREE TABLE SEE SHEET 37

0 1 2 3 4 5 6 7 8 9 10

SCALE 1:100

LEGEND

SLA = SURFACE LEVEL ABOVE
AT = ASTRO TURF
BAL = BALCONY
BB = BOTTOM OF BANK
BIN = RUBISH BIN
BIT = BITUMEN
BLD = EXTERNAL BUILDING
BOL = BOLLARD
BW = BOTTOM WALL
CL = CENTRELINE
COL = COLUMN
CON = CONCRETE
CPIT = COMMUNICATIONS PIT
CSL = COMMUNICATIONS SLA
DD = DISH DRAIN
DK = DECK
DS = DOOR SILL LEVEL
EK = ELECTRICITY KIOSK
EOT - END OF TRACE
EPIT = ELECTRICITY PIT
ESL = ELECTRICITY SLA
FCE = FENCE
FHY = FIRE HYDRANT
FL = FLOOR LEVEL
FOCM = FIBRE OPTIC CABLE MARKER
FOD = FULL OF DEBRIS
FP = FLAG POLE
FSL = FIBRE OPTIC SLA
GAFL = GARAGE FLOOR LEVEL
GAR = GARAGE
GF = GUTTER LEVEL
GM = GAS METER
GRT = GRATE
GSL = GAS SLA
GVA = GAS VALVE
HYD = HYDRANT
IL = INVERT LEVEL
LAN = LANDING
LID = MISCELLANEOUS PIT LID
LIN = LINTEL
LP = LIGHT POLE
NS = NATURAL SURFACE
PAR = PARAPET
POST = POST
RF = TOP OF ROOF
RMP = RAMP
RR = ROOF RIDGE
SIP = SEWER INSPECTION PIT
SMH = SEWER MAN HOLE
SSL = SEWER SLA
STR = STAIRS
SVA = STOP VALVE
SWPIT = STORMWATER PIT
SWSL = STORMWATER SLA
TAP = TAP
TB = TOP OF BANK
TFCE = TOP OF FENCE
TG = TOP OF GUTTER
TKB = TOP OF KERB
TLE = TREE LINE
TPIT = TELSTRA PIT
TR = TREE
TSL = TELSTRA SLA
TW = TOP OF WALL
UNS = UNDERSIDE LEVEL
USL = UNKNOWN SERVICE SLA
UTO = UNABLE TO OPEN
VC = VEHICLE CROSSING
WM = WATER METER
WSL = WATER SLA
WT = WATER TANK
WV = WATER VALVE

TREE
SPREAD-DIA-HEIGHT

HORIZONTAL DATUM:
CO-ORDINATE SYSTEM: MGA GROUND
MARKS ADOPTED: SSM36739, SSM165617

VERTICAL DATUM:
DATUM: AUSTRALIAN HEIGHT DATUM (AHD)
B.M. ADOPTED: SSM 36739
R.L. 106.823 (ORDER L2)
SOURCE: S.C.I.M.S. (17/01/18)

5	UPDATE UNDERGROUND SERVICES	17/10/19
4	SERVICES LABELS UPDATED	11/03/19
3	FURTHER SERVICES INVESTIGATION	29/02/19
2	EXTRA DETAIL ADDED	24/01/19
1	FIRST ISSUE	27/02/18

CLIENT:
SCHOOLS INFASTRUCTURE NSW
LEVEL 8, 259 GEORGE STREET
SYDNEY NSW 2000

SURVEY PLAN
SHOWING DETAIL & LEVELS OVER
CHATSWOOD HIGH SCHOOL
LOT 1 IN DP725204
24 CENTENNIAL AVENUE,
CHATSWOOD NSW 2067

C.M.S. Surveyors Pty Limited
ACN: 096 240 201
PO Box 463 Dee Why NSW 2099
2/99A South Creek Road, Dee Why NSW 2099
Telephone: (02) 9971 4802
Facsimile: (02) 9971 4822
E-mail: info@cmssurveyors.com.au

LGA: WILLOUGHBY
SHEET 36 OF 37

SURVEYED	DRAWN	CHECKED	APPROVED
PB,BB,TC,ME	CJR	PB,BB,TC,ME	SE & DR

SURVEY INSTRUCTION	SCALE	DATE OF SURVEY
11915B	1:100 @ A1	12-25/01/18, 14-16/01/19

DRAWING NAME
11915Bdetail
ISSUE
5
CAD FILE
11915Bdetail 5.dwg

A1

DETAIL NOTES:

Notes:

•DUE TO INCONSISTENCIES IN THE SUBJECT & SURROUNDING BOUNDARY DEFINITION, BOUNDARIES HAVE BEEN PLOTTED USING A COMBINATION OF INFORMATION SHOWN ON SUBJECT TITLE & SURROUNDING PLANS, & ARE APPROXIMATE ONLY. IF STRUCTURES ARE INTENDED TO BE DESIGNED ON OR ADJACENT TO THE PERIMETER BOUNDARIES OF THE SUBJECT LAND THEN A BOUNDARY SURVEY MUST BE UNDERTAKEN TO ASCERTAIN THE EXACT LOCATION OF THE BOUNDARIES OF THE LAND. - BOUNDARY DEFINITION IS SUBJECT TO FURTHER SURVEY.

• IF CONSTRUCTION ON OR NEAR BOUNDARIES IS REQUIRED IT IS RECOMMENDED THAT THE BOUNDARIES OF THE LAND BE MARKED.

• THIS DETAIL SURVEY IS NOT A "SURVEY" AS DEFINED BY THE SURVEYING AND SPATIAL INFORMATION ACT, 2002.

• AREA IS APPROXIMATE ONLY AND HAS BEEN CALCULATED BY TITLE DIMENSIONS. ALL TITLE DIMENSIONS OF THE LAND HAVE NOT BEEN CONFIRMED BY SURVEY. IF AREAS ARE CRITICAL WE RECOMMEND A BOUNDARY SURVEY FOR PUBLIC RECORD.

- TREE SIZES ARE ESTIMATES ONLY.
- THIS PLAN HAS BEEN PREPARED FOR THE EXCLUSIVE USE OF TSA MANAGEMENT PTY LIMITED.
- RELATIONSHIP OF IMPROVEMENTS TO BOUNDARIES IS DIAGRAMMATIC ONLY. WHERE OFFSETS ARE CRITICAL THEY SHOULD BE CONFIRMED BY FURTHER SURVEY.
- EXCEPT WHERE SHOWN BY DIMENSION LOCATION OF DETAIL WITH RESPECT TO BOUNDARIES IS INDICATIVE ONLY.
- ONLY VISIBLE SERVICES HAVE BEEN LOCATED. UNDERGROUND SERVICES HAVE NOT BEEN LOCATED. DIAL BEFORE YOU DIG SERVICES (ph 1100) SHOULD BE USED AND A FULL UTILITY INVESTIGATION, INCLUDING A UTILITY LOCATION SURVEY, SHOULD BE UNDERTAKEN BEFORE CARRYING OUT ANY CONSTRUCTION ACTIVITY IN OR NEAR THE SURVEYED AREA.
- SEWER MAIN PLOTTED FROM SYDNEY WATER SEWER DIAGRAM. LOCATION SHOULD BE MARKED ON SITE IF CRITICAL.
- CRITICAL SPOT LEVELS SHOULD BE CONFIRMED WITH SURVEYOR.
- THIS PLAN IS ONLY TO BE USED FOR THE PURPOSE OF DESIGNING NEW CONSTRUCTIONS.
- CONTOURS SHOWN DEPICT THE TOPOGRAPHY. THEY DO NOT REPRESENT THE EXACT LEVEL AT ANY PARTICULAR POINT. ONLY SPOT LEVELS SHOULD BE USED FOR CALCULATIONS OF QUANTITIES WITH CAUTION.
- CONTOUR INTERVAL - 0.5 metre. - SPOT LEVELS SHOULD BE ADOPTED.
- POSITION OF RIDGE LINES ARE DIAGRAMMATIC ONLY (NOT TO SCALE).
- THE INFORMATION IS ONLY TO BE USED AT A SCALE ACCURACY OF 1:800 AND 1:100 AS SHOWN.
- DO NOT SCALE OFF THIS PLAN / FIGURED DIMENSIONS TO BE TAKEN IN PREFERENCE TO SCALED READINGS.

- COPYRIGHT © CMS SURVEYORS 2018.
- NO PART OF THIS SURVEY MAY BE REPRODUCED, STORED IN A RETRIEVAL SYSTEM OR TRANSMITTED IN ANY FORM, WITHOUT THE WRITTEN PERMISSION OF THE COPYRIGHT OWNER EXCEPT AS PERMITTED BY THE COPYRIGHT ACT 1968.
- ANY PERMITTED DOWNLOADING, ELECTRONIC STORAGE, DISPLAY, PRINT, COPY OR REPRODUCTION OF THIS SURVEY SHOULD CONTAIN NO ALTERATION OR ADDITION TO THE ORIGINAL SURVEY.

- THIS NOTICE MUST NOT BE ERASED.

TITLE NOTES:

TITLE INDICATES THAT AUTO CONSOL 1447-218 IS SUBJECT TO:

- G259814 LAND EXCLUDES MINERALS (S. 141 PUBLIC WORKS ACT,1912)
- (A) - H402469 EASEMENT FOR DRAINAGE AFFECTING THE PART OF LOT 1 DP725204 & LOTS 20 TO 23, SEC. 6 DP2273 SHOWN SO BURDENED IN PLAN WITH H402469
- (B) - J108761 EASEMENT FOR DRAINAGE AFFECTING THE PARTS OF LOT 1 DP725204, LOT 20 SEC. 6 & LOT 18 SEC. 7 DP2273 SHOWN SO BURDENED IN PLAN WITH J108761
- (C) - AH822553 RIGHT OF WAY 4 WIDE, 5.3 WIDE AND VARIABLE WIDTH AFFECTING PART LOT 1 IN DP725204 DESIGNATED (R) IN DP1121119
- (D) - AH822553 EASEMENT FOR ELECTRICITY AND OTHER PURPOSES 2 WIDE AND 3.9 WIDE AFFECTING PART LOT 1 IN DP725204 DESIGNATED (E) IN DP1121119

NOTE:
AI145710: EDITION 3 ISSUED IN ERROR AND DESTROYED. CURRENT CERTIFICATE OF TITLE IS AUTO CONSOL 1447-218 EDITION 2 WHICH SHOULD BE LODGED WITH NEXT DEALING.

SERVICES NOTES:

NOTES 1

- THE PURPOSE OF THIS PLAN IS FOR DESIGN ONLY. CURRENT PLANS ISSUED BY SERVICE PROVIDERS THROUGH "DIAL BEFORE YOU DIG" ARE STILL REQUIRED. CONTRACTORS AND SUBCONTRACTORS WILL NEED TO EXERCISE THEIR OWN "DUTY OF CARE" AND SHOULD MAKE THEIR OWN DIAL BEFORE YOU DIG ENQUIRY BEFORE EXCAVATION/CONSTRUCTION. YOU MUST ENSURE "DIAL BEFORE YOU DIG" ARE CURRENT AS THEY HAVE VARYING EXPIRATION DATES, AND MAY REQUIRE RE-ISSUE OTHERWISE THE INFORMATION ON THIS PLAN MAY NO LONGER BE CURRENT.
- WARNING: UNKNOWN SERVICES MAY EXIST THAT COULD NOT BE ELECTRONICALLY DETECTED. THE DIAGRAMS OF THE SERVICE PROVIDER MAY NOT DEPICT ALL ASSETS WITHIN THEIR NETWORK AND SERVICE PROVIDERS MAY SHARE CONDUITS AND /OR TRENCHES AT THIS LOCATION.
- WARNING: SINGLE MARKED LINES MAY REPRESENT MULTIPLE CONDUITS, PIPES END/OR CABLES AT THIS LOCATION. THE RECORDING OF DEPTHS AND POSITION OF UTILITIES CANNOT BE GUARANTEED AS CORRECT. WE RECOMMEND NON DESTRUCTIVE DIGGING/POTHOLING TO EXPOSE SERVICES FOR ACCURATE IDENTIFICATION AND DEPTH.

CAUTION: LOCATORS HAVE SURVEYED AND MARKED OUT EXISTING SERVICES IN THE AREA SPECIFIED BY THE CLIENT. THESE SERVICE LINES HAVE BEEN LOCATED BY ABOVE GROUND SERVICE TRACING METHODS AND HAVE NOT BEEN SIGHTED. CMS SURVEYORS HAVE THEN LOCATED THE LINE MARKED BY LOCATORS. THE LOCATION OF THESE MARKED SERVICES ARE APPROXIMATE ONLY. THE POSITION OF THE MARKED SERVICE LINES HAS BEEN MADE WITH REFERENCE TO THE RELEVANT SERVICE AUTHORITY DIAGRAMS. ALL SERVICES MAY NOT HAVE BEEN SHOWN AND UTILITY DESCRIPTIONS HAVE BEEN TAKEN FROM UTILITY PROVIDED DIAGRAMS WHERE AVAILABLE. WE RECOMMEND NON DESTRUCTIVE DIGGING/POTHOLING TO EXPOSE MARKED SERVICES TO IDENTIFY AND SHOW EXACT DEPTH AND LOCATION OF SERVICE LINES PRIOR TO EARTHWORKS COMMENCING. UTILITIES PLOTTED ON THE PLAN THAT TERMINATE IN THE SPECIFIED AREA MAY GO TO FEATURES THAT HAVE NOT BEEN SHOWN ON THE BACKGROUND DETAIL SURVEY PROVIDED BY CLIENT. THE RISK REMAINS WITH THE CLIENT AND/OR SUB CONTRACTOR AND THEIR RESPONSIBILITY TO EXERCISE CAUTION AT ALL TIMES.

LEGEND: (SEE NOTE 1)

- C = COMMUNICATIONS LINES (UNDERGROUND)
- EU = ELECTRICITY LINE (UNDERGROUND)
- G = GAS LINE (UNDERGROUND)
- S = SEWER LINE (UNDERGROUND)
- SW = STORMWATER LINE (UNDERGROUND)
- T = TELSTRA LINES (UNDERGROUND)
- U = UNKNOWN SERVICE (UNDERGROUND)
- W = WATER DISTRIBUTION LINE (UNDERGROUND)

Sx = SEWER LINE (UNDERGROUND) PLOTTED FROM SERVICE DIAGRAMS, APPROXIMATE POSITION ONLY.

106.78	CODE SSL	DEPTH 1.31	PIPE DIAMETER B 0.10	EOT
RL.			LOCATION QUALITY	NOTE

LEGEND:

EOT = END OF TRACE
FOD = FULL OF DEBRIS
GPR = GROUND PENETRATING RADAR
HPG = HIGH PRESSURE GAS
NO SIG = NO SIGNAL
REDUN = REDUNDANT
UTO = UNABLE TO OPEN
UTT = UNABLE TO TRACE

SUBSURFACE UTILITY INFORMATION

QL-D
IS THE LOWEST OF THE FOUR QUALITY LEVELS STIPULATED IN AS5488. IT IS AN INDICATIVE POSITION COMPILED FROM EXISTING RECORDS, CURSORY SITE INSPECTION, ANECDOTAL EVIDENCE.
QL-C
IS THE NEXT LEVEL UP FROM QL-D. AS5488 STATES THAT QL-C IS A SURFACE FEATURE CORRELATION OR AN INTERPRETATION OF THE APPROXIMATE LOCATIONS AND ATTRIBUTES OF A SURFACE FEATURE USING A COMBINATION OF EXISTING RECORDS (ANECDOTAL EVIDENCE) SONIC BOOM TECHNIQUES AND A SITE SURVEY OF VISIBLE EVIDENCE.
QL-B
ELECTRONICALLY TRACED AS PER AS5488 (DIRECT CONNECTION, INDUCTION, FLEXITRACE/SONDE, FLEXIROD/SONDE) WITH AN ESTIMATED POSITIONAL TOLERANCE OF +/-300MM IN PLAN, +/-500MM IN DEPTH (HIGH CONFIDENCE LEVEL).
QL-A
IS THE HIGHEST QUALITY LEVEL AS PER AS5488 AND CONSISTS OF THE POSITIVE IDENTIFICATION OF THE ATTRIBUTE AND LOCATION OF A SUBSURFACE UTILITY AT A POINT TO AN ABSOLUTE SPATIAL POSITION IN THREE DIMENSIONS. THIS CAN BE ACHIEVED AT OPENED PITS AND IN THE POTHOLES WHERE THE UTILITY IS EXPOSED.
HORIZONTAL AND VERTICAL
TOLERANCE: -/+ 50MM.
QL-X
ELECTRONICALLY LOCATED WITH GROUND PENETRATING RADAR OR OTHER ELECTRONIC LOCATING TECHNIQUES NOT COMPLIANT WITH AS5488. ESTIMATED POSITIONAL TOLERANCE IS +/-300MM IN PLAN, +/-500MM IN DEPTH (HIGH CONFIDENCE LEVEL).
QL-Y
ELECTRONICALLY LOCATED BUT WITH REDUCED CONFIDENCE IN PLAN POSITION/DEPTH (MEDIUM CONFIDENCE LEVEL).
QL-Z
ELECTRONICALLY LOCATED WITH LOW CONFIDENCE LEVEL IN PLAN POSITION/DEPTH (LOW CONFIDENCE LEVEL).

EXISTING TREE TABLE:

Point Table	
Pt. No.	Spread-Dia-Height Tag No
404	TR 8-0.45-13
649	TR 8-3X0.2-5
650	TR 5-2-0.2-9
651	TR 8-2X0.2-9
689	TR 19-0.45-9 113
690	TR 16-0.6-20 114
691	TR 20-0.7-22 115
692	TR 22-0.7-22 116
693	TR 10-0.5-22 117
694	TR 6-0.2-7
695	TR 14-0.4-20 119
696	TR 4-0.6-12 120
697	TR 19-0.7-22 121
698	TR 24-0.85-22 122
699	TR 20-0.95-22 118
700	TR 14-0.65-17 123
701	TR 22-0.9-24 125
702	TR 24-1.0-25 124
723	TR 20-2X0.3-18 128
724	TR 22-1.15-24 129
763	TR 19-0.5-22 58
764	TR 21-0.7-23 57
765	TR 16-0.5-22 59
766	TR 20-1.0-22 61
767	TR 13-0.55-11 60
768	TR 28-0.85-24 48
769	TR 16-0.5-22 47
770	TR 16-0.5-10 49
771	TR 14-0.4-20 50
772	TR 14-0.4-18 56
773	TR 18-0.5-14 55
774	TR 12-0.35-11 54
775	TR 4-0.2-9 53
776	TR 8-0.4-20 51
777	TR 9-0.25-10 52
778	TR 20-0.7-24 45
871	TR 16-0.65-22 65
872	TR 22-0.65-22 64
873	TR 15-3X0.25-8 63
874	TR 24-0.6-22 62
904	TR 10-2X0.2-8 66
928	TR 14-0.35-10 70
929	TR 16-0.5-20 71
930	TR 5-0.2-6
931	TR 17-0.55-21 68
932	TR 18-0.6-21 69
933	TR 14-0.5-20 67
1039	TR 5-0.2-6 183
1040	TR 18-0.6-12 181
1041	TR 6-2X0.15-10 184
1042	TR 14-0.5-14 182
1043	TR 20-0.9-18 185
1044	TR 18-0.45-18 187
1045	TR 18-1.0-18 186
1070	TR 11-0.35-18 31
1071	TR 12-0.3-20 30
1072	TR 10-0.15-12 29
1073	TR 5-0.2-10 24
1074	TR 10-0.3-16 23
1075	TR 6-0.2-10 22
1076	TR 8-0.3-20
1077	TR 32-1.0-26 25
1078	TR 26-0.8-26 26
1079	TR 6-0.4-10 27
1080	TR 10-0.25-10 28
1081	TR 10-0.4-18 38
1082	TR 3-0.2-17 36
1083	TR 9-0.2-13 37
1084	TR 6-0.25-18 35
1085	TR 6-0.25-20 34
1086	TR 12-0.35-20 32
1087	TR 6-0.2-18 33
1089	TR 7-0.25-10 77
1090	TR 14-0.5-11 76
1091	TR 8-2X0.15-9 75
1092	TR 16-3X0.2-10 74
1093	TR 8-0.25-7 73
1094	TR 15-0.5-9 72
1096	TR 12-3X0.2-10 78
1097	TR 10-0.2-6 79
1098	TR 6-0.2-7 80
1099	TR 13-3X0.2-10 81
1101	TR 32-0.9-25 19
1102	TR 17-0.55-21 18
1103	TR 14-0.7-24
1106	TR 8-0.3-10 16
1107	TR 22-0.55-20 17
1108	TR 14-0.5-18
1109	TR 5-0.2-6
1110	TR 5-0.2-6
1111	TR 10-0.4-18
1112	TR 8-0.4-12
1114	TR 8-0.4-8
1115	TR 14-0.6-18 3

Point Table	
Pt. No.	Spread-Dia-Height Tag No
1150	TR 4-2X0.2-6
1175	TR 5-2X0.2-6
1189	TR 6-0.3-11 11
1250	TR 12-0.35-12 14
1251	TR 10-0.3-13 15
1382	TR 8-0.75-17 131
1383	TR 12-0.7-18
1384	TR 2-0.85-10 127
1400	TR 16-0.6-17 108
1401	TR 18-0.7-20 107
1402	TR 5-0.2-7 106
1403	TR 4-0.15-8 105
1404	TR 4-0.15-7 104
1405	TR 5-0.25-9 103
1406	TR 15-0.4-13 102
1407	TR 9-2X0.2-10 101
1408	TR 9-2X0.3-14 100
1409	TR 17-0.6-14 98
1410	TR 7-0.2-12 96
1411	TR 5-0.2-12 97
1412	TR 17-0.75-18 95
1413	TR 9-0.2-8 94
1415	TR 8-0.2-6
1416	TR 6-0.4-5
1417	TR 6-0.2-5
1418	TR 6-0.2-5
1447	TR 12-0.45-17 92
1448	TR 20-0.75-20 93
1456	TR 6-0.3-6
1457	TR 6-2X0.2-6
1458	TR 8-0.3-8
1459	TR 10-0.4-9
1460	TR 10-0.4-9
1493	TR 8-0.35-12 87
1494	TR 12-0.6-18 86
1501	TR 14-0.55-18 88
1505	TR 18-0.6-20
1506	TR 12-3X0.3-16
1507	TR 20-0.9-22
1508	TR 6-0.3-7
1509	TR 8-0.4-8
1540	TR 8-0.8-6
1541	TR 10-0.4-10
1554	TR 30-0.8-24 191
1555	TR 30-1.0-25 190
1556	TR 14-0.4-14 188
1557	TR 16-0.55-20 189
1566	TR 18-0.7-9 152
1567	TR 18-0.4-9 153
1568	TR 10-0.35-12 154
1577	TR 16-0.6-20
1578	TR 8-0.3-6
1579	TR 6-0.4-16
1580	TR 12-0.9-18
1581	TR 26-1.0-22 197
1582	TR 7-4X0.2-8 196
1583	TR 14-0.7-14 195
1584	TR 8-0.4-12 194
1585	TR 10-0.3-10 193
1586	TR 12-0.35-11 192
1589	TR 18-0.4-20 160
1590	TR 5-0.2-12 162
1591	TR 5-0.2-13 161
1592	TR 12-0.3-13
1593	TR 12-0.3-13
1594	TR 12-0.2-13
1595	TR 12-0.3-15
1596	TR 10-0.25-16 167
1597	TR 30-1.0-22 168
1598	TR 6-0.2-10 170
1599	TR 6-0.2-10 171
1600	TR 6-0.3-18 172
1601	TR 8-0.35-18 173
1602	TR 12-0.4-18 174
1603	TR 10-0.2-10 175
1604	TR 18-0.55-20 176
1605	TR 6-0.2-16 177
1606	TR 14-0.3-20 178
1607	TR 20-0.5-20 179
1608	TR 12-0.35-11 180
1609	TR 16-0.8-22
1610	TR 12-0.3-12 165
1611	TR 10-0.2-10 164
1612	TR 18-0.6-11 163
1613	TR 9-0.3-14 159
1614	TR 10-0.3-10 158
1615	TR 20-0.5-23 157
1616	TR 18-0.5-23 156
1617	TR 4-0.3-13 155
1621	TR 18-0.6-12 151
1622	TR 22-0.9-21 150
1623	TR 14-0.4-16 149
1624	TR 12-3X0.3-9 148
1625	TR 16-0.45-17 147

Point Table	
Pt. No.	Spread-Dia-Height Tag No
1626	TR 18-0.6-17 146
1627	TR 10-0.35-18 144
1628	TR 20-0.75-22 143
1629	TR 18-0.5-22 138
1630	TR 12-0.55-20 139
1631	TR 22-1.0-24 132
1632	TR 1-0.8-7
1633	TR 8-0.5-9
1634	TR 6-0.3-10
1635	TR 6-0.3-10
1636	TR 10-0.4-18 140
1637	TR 10-0.25-10 141
1638	TR 28-0.95-25 142
5854	TR 12-0.6-18
5855	TR 20-0.5-22 46
5867	TR 7-0.3-16 43
5868	TR 6-3X0.35-16 42
5869	TR 17-0.4-14 50
6006	TR 16-0.7-16
6007	TR 8-0.4-12 63
6008	TR 10-0.35-12 64
6009	TR 12-0.5-12
6054	TR 4-0.2-7
6059	TR 5-0.2-6
6060	TR 12-0.5-12
6078	TR 14-0.8-16 127
6079	TR 4-0.35-14 129
6080	TR 14-0.7-18 128
6081	TR 5-0.2-15 161
6082	TR 6-0.3-18 162
6083	TR 4-0.2-9
6084	TR 8-0.3-13

NEW TREE TABLE:

New Point Table	
Pt. No.	Spread-Dia-Height
10000	TR 16-0.7-16
10001	TR 8-0.3-12
10002	TR 10-0.2-10
10003	TR 8-0.2-8
10004	TR 8-0.5-7
10005	TR 8-0.5-18
10006	TR 3-0.2-7
10007	TR 20-0.7-18
10008	TR 15-0.7-16
10009	TR 3-0.05-7
10010	TR 3-0.1-4
10011	TR 2-0.1-4
10012	TR 16-0.8-20
10013	TR 3-2X0.05-4
10014	TR 7-0.3-18
10015	TR 2-0.05-6
10016	TR 10-0.2-12
10017	TR 5-0.1-10
10018	TR 12-0.4-20
10019	TR 1-0.7-10
10020	TR 6-0.3-20
10021	TR 5-0.15-15
10022	TR 5-2X0.1-10
10023	TR 16-0.4-16
10024	TR 30-1.4-25
10025	TR 3-0.1-8
10026	TR 4-2X0.1-4
10027	TR 15-0.5-18
10028	TR 3-0.1-5
10029	TR 3-0.1-5
10030	TR 2-0.1-11
10031	TR 2-0.07-7
10032	TR 4-0.1-6
10033	TR 20-0.8-25
10034	TR 4-0.1-16
10057	TR 8-0.2-12
10058	TR 4-0.1-5
10059	TR 8-0.3-20
10060	TR 16-0.5-20
10061	TR 5-0.2-10
10062	TR 4-0.1-6
10063	TR 6-0.1-14
10064	TR 6-0.1-14
10065	TR 6-0.2-12
10066	TR 20-0.8-20
10067	TR 5-0.2-10
10068	TR 10-0.2-12
10069	TR 4-0.1-4
10070	TR 8-0.3-15
10071	TR 20-0.7-25
10072	TR 3-0.1-6
10075	TR 5-0.1-5
10097	TR 20-0.6-25
10098	TR 4-0.1-5
10099	TR 4-0.1-5
10100	TR 4-0.2-5
10101	TR 30-1.0-30
10102	TR 4-0.2-6
10103	TR 30-1.0-30
10104	TR 2-0.1-6
10105	TR 4-0.2-6
10106	TR 5-0.2-6
10107	TR 3-0.1-6
10108	TR 5-0.1-7
10109	TR 4-3X0.05-5
10110	TR 20-0.5-20
10111	TR 4-0.1-10
10112	TR 8-0.3-12
10113	TR 30-0.8-30
10114	TR 3-0.5-4
10115	TR 20-0.7-30
10116	TR 8-2X0.3-20
10117	TR 12-0.4-30
10118	TR 7-0.3-10
10119	TR 15-0.3-30
10120	TR 6-2X0.1-10
10121	TR 4-2X0.1-5
10122	TR 20-0.5-30
10123	TR 12-0.4-12
10124	TR 10-0.6-30
10125	TR 5-3X0.05-6
10126	TR 4-0.1-5
10127	TR 5-0.4-30
10128	TR 4-0.1-5
10130	TR 20-0.4-20
10133	TR 4-0.1-12
10134	TR 8-3X0.1-10
10135	TR 15-0.4-25
10136	TR 20-0.7-30
10137	TR 20-0.7-30
10138	TR 6-4X0.1-6
10139	TR 8-0.3-10
10140	TR 4-2X0.2-4
10141	TR 7-0.2-14
10142	TR 6-0.3-14
10143	TR 25-0.5-30

New Point Table	
Pt. No.	Spread-Dia-Height
10144	TR 8-0.3-20
10145	TR 30-1.0-30
10159	TR 3-0.1-12
10160	TR 6-0.2-20
10161	TR 6-0.2-18
10162	TR 3-0.1-12
10163	TR 4-0.1-14
10164	TR 2-0.1-8
10165	TR 16-0.5-30
10166	TR 6-0.3-20
10167	TR 3-0.1-8
10168	TR 2-0.1-8
10169	TR 6-0.2-14
10170	TR 5-0.2-14
10171	TR 4-2X0.1-4
10172	TR 7-0.3-15
10173	TR 16-0.4-25
10174	TR 6-0.4-25
10175	TR 3-0.1-18
10176	TR 5-M-8
10177	TR 3-0.2-10
10178	TR 4-0.2-15
10179	TR 18-0.5-25
10180	TR 6-0.4-15
10181	TR 20-0.5-25
10182	TR 10-0.3-18
10183	TR 12-0.4-15
10184	TR 4-0.1-4
10185	TR 5-2X0.1-4
10186	TR 3-0.1-5
10187	TR 6-0.2-18
10188	TR 12-0.5-25
10189	TR 10-0.2-15
10190	TR 12-0.3-15
20282	TR 4-0.3-4
20283	TR 3-M-3
20284	TR 3-M-3
20285	TR 3-0.1-3
20286	TR 3-0.1-3
20287	TR 3-0.1-3
20288	TR 3-0.1-3
20292	TR 4-0.2-6
20293	TR 5-M-6
20294	TR 15-1.4-25
20295	TR 4-0.1-6
20296	TR 3-0.1-6
20297	TR 5-0.1-8
20298	TR 4-0.1-10
20299	TR 1-0.5-4
20300	TR 3-0.08-4
20301	TR 4-0.1-6
20302	TR 6-0.4-12
20303	TR 6-0.2-7
20304	TR 15-1.1-25
20305	TR 3-0.1-8
20306	TR 12-0.5-25
20307	TR 10-0.5-15
20308	TR 4-0.6-5
20309	TR 12-0.6-25
20310	TR 12-0.6-20
20311	TR 12-0.5-15
20312	TR 12-0.9-25
20313	TR 4-M-3
20324	TR 3-0.08-4
20325	TR 5-0.15-10
20326	TR 4-M-5
20327	TR 4-0.1-5
20328	TR 3-0.06-3
20329	TR 6-0.4-10
20330	TR 15-1.0-25
20331	TR 5-0.3-12
20332	TR 10-0.5-12
20333	TR 5-0.1-8
20334	TR 15-0.6-25
20335	TR 10-0.4-16
20336	TR 15-0.8-24
20337	TR 18-1.0-30
20338	TR 5-0.1-5
20339	TR 5-0.1-5
20347	TR 4-0.1-4
20348	TR 4-0.1-4
20349	TR 4-0.1-4
20350	TR 4-0.15-4
20351	TR 2-0.1-4
20352	TR 2-0.1-4
20353	TR 8-0.5-15
20354	TR 12-0.5-20
20355	TR 4-0.1-12
20356	TR 15-0.8-25
20357	TR 3-0.1-4
20358	TR 12-0.6-25
20359	TR 5-0.2-10
20360	TR 15-0.9-30
20361	TR 12-0.5-25
20362	TR 5-0.1-4
20363	TR 5-0.15-8

New Point Table	
Pt. No.	Spread-Dia-Height
20364	TR 4-0.1-6
20365	TR 4-M-4
20366	TR 15-0.6-22
20367	TR 6-0.3-12
20368	TR 15-0.6-25
20369	TR 10-0.4-12
20370	TR 4-M-4
20371	TR 4-M-4
20372	TR 4-0.1-10
20373	TR 15-1.0-30
20374	TR 12-0.3-18
20375	TR 4-M-5
20376	TR 15-0.6-25
20377	TR 4-0.1-8
20378	TR 4-M-5
20379	TR 5-0.1-8
20380	TR 4-0.1-10
20381	TR 15-0.8-25
20398	TR 15-1.1-30
20399	TR 6-0.2-6
20400	TR 8-0.5-14
20401	TR 10-0.5-20
20402	TR 8-0.4-18
20403	TR 5-0.2-4
20404	TR 5-0.2-4
20405	TR 5-0.2-4
20406	TR 15-0.6-28
20407	TR 6-0.3-8
20408	TR 12-0.7-25
20409	TR 12-0.5-22
20410	TR 2-M-5
20411	TR 6-0.08-6
20412	TR 8-0.4-10
20413	TR 4-0.2-5
20414	TR 5-0.15-8
20415	TR 6-M-6
20416	TR 12-1.0-22
20418	TR 12-0.5-18
20419	TR 8-0.3-6
20420	TR 10-0.4-18
20421	TR 3-0.1-5
20422	TR 20-1.3-33
20423	TR 5-0.1-4
20424	TR 5-0.1-4
20426	TR 6-0.4-12
20427	TR 12-0.6-22
20428	TR 3-M-4
20429	TR 4-0.15-8
20430	TR 3-0.1-4
20431	TR 3-0.1-4
20432	TR 3-0.1-4
20433	TR 3-0.1-4
20434	TR 15-0.9-22
20435	TR 5-0.15-12
20436	TR 4-0.15-8
20437	TR 18-1.2-26
20438	TR 15-0.6-22
20440	TR 4-0.15-5
20441	TR 10-0.4-20

LEGEND

SLA = SURFACE LEVEL ABOVE
AT = ASTRO TURF
BAL = BALCONY
BB = BOTTOM OF BANK
BIN = RUBISH BIN
BIT = BITUMEN
BLD = EXTERNAL BUILDING
BOL = BOLLARD
BW = BOTTOM WALL
CL = CENTRELINE
COL = COLUMN
CON = CONCRETE
CPIT = COMMUNICATIONS PIT
CSL = COMMUNICATIONS SLA
DD = DISH DRAIN
DK = DECK
DS = DOOR SILL LEVEL
EK = ELECTRICITY KIOSK
EOT - END OF TRACE
EPIT = ELECTRICITY PIT
ESL = ELECTRICITY SLA
FCE = FENCE
FHY = FIRE HYDRANT
FL = FLOOR LEVEL
FOCM = FIBRE OPTIC CABLE MARKER
FOD = FULL OF DEBRIS
FP = FLAG POLE
FSL = FIBRE OPTIC SLA
GAFL = GARAGE FLOOR LEVEL
GAR = GARAGE
GF = GUTTER LEVEL
GM = GAS METER
GRT = GRATE
GSL = GAS SLA
GVA = GAS VALVE
HYD = HYDRANT
IL = INVERT LEVEL
LAN = LANDING
LID = MISCELLANEOUS PIT LID
LIN = LINTEL
LP = LIGHT POLE
NS = NATURAL SURFACE
PAR = PARAPET
POST = POST
RF = TOP OF ROOF
RMP = RAMP
RR = ROOF RIDGE
SIP = SEWER INSPECTION PIT
SMH = SEWER MAN HOLE
SSL = SEWER SLA
STR = STAIRS
SVA = STOP VALVE
SWPIT = STORMWATER PIT
SWSL = STORMWATER SLA
TAP = TAP
TB = TOP OF BANK
TFCE = TOP OF FENCE
TG = TOP OF GUTTER
TKB = TOP OF KERB
TLE = TREE LINE
TPIT = TELSTRA PIT
TR = TREE
TSL = TELSTRA SLA
TW = TOP OF WALL
UNS = UNDERSIDE LEVEL
USL = UNKNOWN SERVICE SLA
UTO = UNABLE TO OPEN
VC = VEHICLE CROSSING
WM = WATER METER
WSL = WATER SLA
WT = WATER TANK
WV = WATER VALVE

TREE
SPREAD-DIA-HEIGHT

HORIZONTAL DATUM:
CO-ORDINATE SYSTEM: MGA GROUND
MARKS ADOPTED: SSM36739, SSM165617

VERTICAL DATUM:
DATUM: AUSTRALIAN HEIGHT DATUM (AHD)
B.M. ADOPTED: SSM

Job No 15511890

Pho! " #$%&&
www.1100.com.au

Caller Details

Contact:	Mrs Durkin Construction Office	**Caller Id:**	1738685	**Phone:**	0297120308
Company:	Durkin Construction	**Mobile:**	Not Supplied	**Fax:**	0297120308
Address:	39 Waterview St Five Dock NSW 2046	**Email:**	durkindbyd@gmail.com		

Dig Site and Enquiry Details

WARNING:$'h"$()*$+", - $!,.$/01*,).1$2"$,3)20!$ 4$2"$*5 * 1"/$/06$102"$)!/$/ "1$! 2$/01*,).$)!.$)11"2$ - !"517$*0"$ 5$3)+,"18$'h"$)5")$
h06h,06t"/$h)1$+""!$91"/$!,.$2 $0"!204$2h"$*)5280*)20!6$)11"2$- !"51:$wh $- 0,$1'! /$0 4 5( )20!$2 $. 9$/05"32,.8$

User Reference: Not Supplied
Working on Behalf of: Private

Enquiry Date:	**Start Date:**	**End Date:**
02/01/2019	31/01/2019	31/01/2019

Address:
24 Centennial Ave
Chatswood NSW 2067

Job Purpose: Excavation
Onsite Activity: Mechanical Excavation
Location of Workplace: Both
Location in Road: CarriageWay,Footpath,Nature Strip

;$Che3=$2h"$ 3)20!$ 4$th"$/06$102"$0$3 55"328>4$ 2$19+(02$$!"-$" !?9058
;>4th"$13 *"$ 4$ 5=1$sh)! 6":$ 5$*,)!$@),/02 $/)2"1$"A*05":$5"19+(02$. 95$"!?905.8
;$B CD'/06$-02h 92$*,)!18$E)4"$"A3)@)20!01. 95$51*! 10+02.8$4$ 9$/$! 2$$$$$$$$$$$$$$$$$$$$
9!/" 512!/$2ne$*,)!1$ 5$h - $2 $*5 3""/$1)4",.:$*,")1"$3 !2)32$2h"$5","@)! 2$)11"2$- !"518

Notes/Description of Works:
Can I have a plans in pdf or in dwf if possible

Your Responsibilities and Duty of Care

;>4*,)!1$)5"$! 2$5"3"0@"/$-02h0F- 5=06$/).1:$3! 2)32$2he$)11"2$- !" 51$/05"32,.G?9 2"$2h"05$E"?9"! 3"$C8
;$HIJ HKE$*"54 5($)! $! 10"$01*"32)!$4 r th"$*5"1"! 3"$ 4$)1"1218$Eho9,/$ 9$5"?905$)!$!10"$, 3)20!:$3 ! 2)32$th"$)11"2$- !"51$/05"32,.8$$$$$$$$Ā1"$
5"("(+ "5:$*,)!1$/ $! 2$/"2)0,$12"$"A)32$, 3)20!$ 4$)11"218
;$Ā 2h ,"$2 $"12)+,0$sh$2ne$"A)32$, 3)20!$ 4$),,$9!/ "565 9!/$)11"219$106 $)$h)! /$sh @",:$+"4 5"$9106 h")@.$( )3hi!"5.8
;$L!195"$. 9 adh"5"$2 $)!. $E2)2"$"601,)20@"$5?905"("!21$56)5/06 $B92$ 4$<)5"$)! /$1)4"$/0660 6$5?905"("!218
;>4. 9$/)()6 "$)!$9!/ "565 9!/ $)11"2$. 9$MNE"$)/ @01"$2ne)11"2$- !"59$(("/0)2",.8
;$O.$9106 $2i1$1"5@30:$. 9$)65""2Ā50@)3.$Ā ,03. $)!/ $2ne$25(1$)!/$/013,)0("51$1"2$ 92$)2$**www.1100.com.au**
;$**For more information on safe excavation practices, visit www.1100.com.au**

Asset Owner Details

' h"$)11"21$ - !"51$012"/$+", - $h)@"$+"! $5?9"12"/$2$3 ! 2)32$ 9$-02h$0 4 5( )20!$)+9 2$h"05$)11"2$,3)20!1$-0h0$F$- 5=06$/).18
H//020!),$20(" $sh 9,/$+"$),, -" /$4 5$!4 5()20 !$019"/$+.$* 128$2$01$**your responsibility**$2$0/"!204$2h"$*5"1"! 3"$ 4$)!. $9!/"565 9!/$)11"210$)!/$
)5 9!/$. 95$*5 * 1"/$/06$ 102"8$Ā")1"$+"$)-)5":$2h)2$! 2$),,$)11"2$ - !"51$)5"$ 5601 2"5"/$- 02h$2h"$ B0,$O"4 5"$ K9$B06$ 1"5@3":$ 1 $02$01$**your**
responsibility$2$0/"!204$)!/ $3! 2)32$)!. $)11"2$ - !"51$! 2$012"/$h"5"$/05"32,8
PP$H11"2$ -! "51$h06h,0gh2"/$+.$)12"501=1$PP$5"?905"$th)2$, 9$@0109$he05$440"1$2 $3 ,,"32$*,)!18
Q$$H11"2$ -! "5s h0gh,06h2"/$- 0th$)$h)1h 5"?905"$th)2$. 9$3),,$2he($2 $/0139111$. 9 5$"!?905. $ 5$2$ +2)0$*)!18$

Seq. No.	Authority Name	Phone	Status
78815358	Ausgrid	0249510899	NOTIFIED
78815361	Jemena Gas North	1300880906	NOTIFIED
78815363	NBN Co, NswAct	1800626762	NOTIFIED
78815360	Optus and/or Uecomm, Nsw	1800505777	NOTIFIED
78815362	Sydney Water	132092	NOTIFIED
78815359	Telstra NSW, Central	1800653935	NOTIFIED
78815357	Willoughby City Council	0297771000	NOTIFIED

END OF UTILITIES LIST

No Tram Track

Lodge Your Free Enquiry Online – 24 Hours a Day, Seven Days a Week

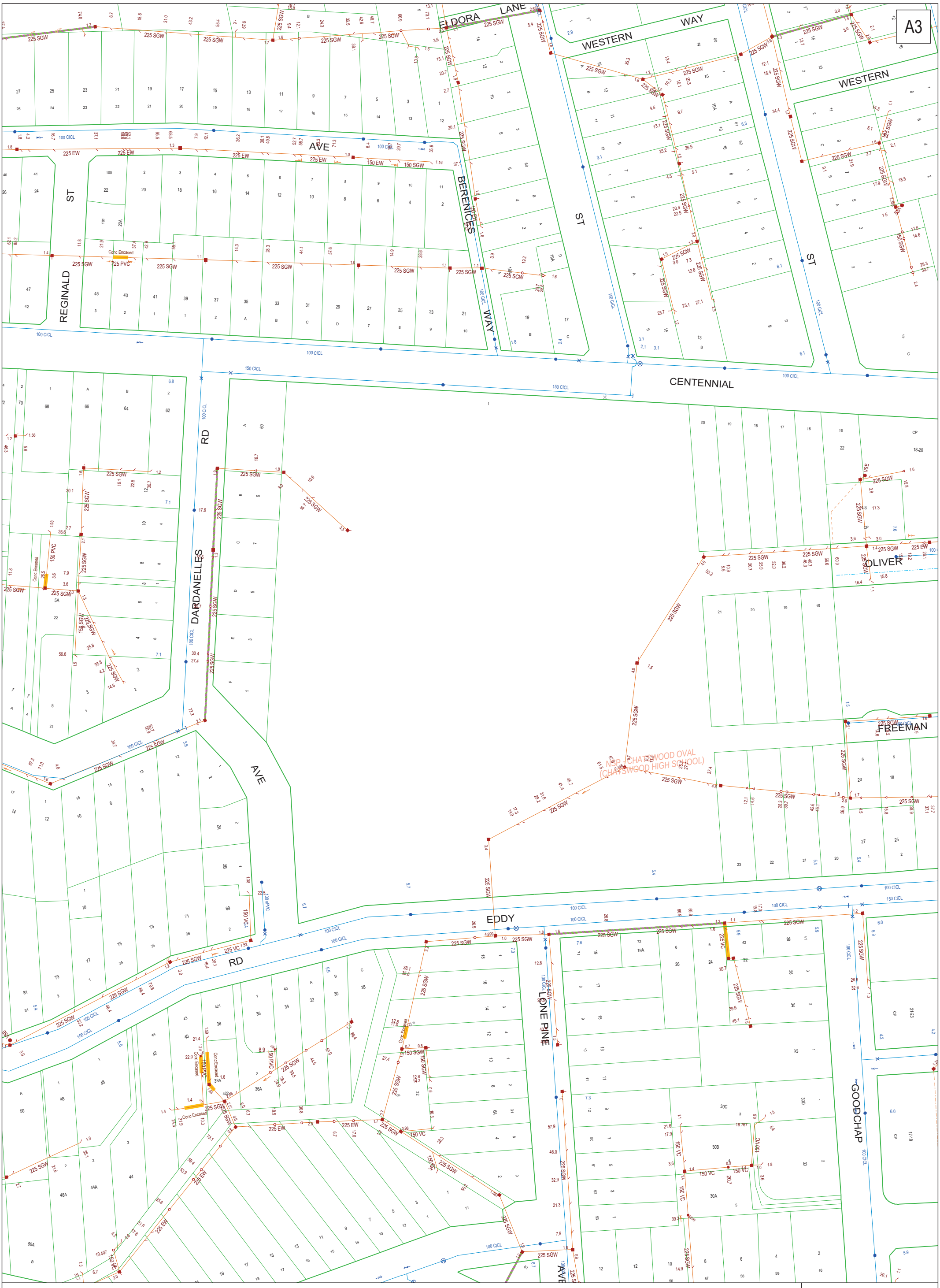

DBYD Address:
24 Centennial Ave
Chatswood NSW 2067

DBYD Job No: 15511890

DBYD Sequence No: 78815362

Copyright Reserved Sydney Water 2019

No warranty is given that the information shown is complete or accurate.

SYDNEY WATER CORPORATION

Scale: 1:1500

Date of Production: 02/01/2019

Plan 1 of 1

N

0m 7m 14m 21m 28m

DBYD Authority: Jemena Gas Networks (NSW) **DBYD Location:** 24 Centennial Ave Chatswood NSW, 2067

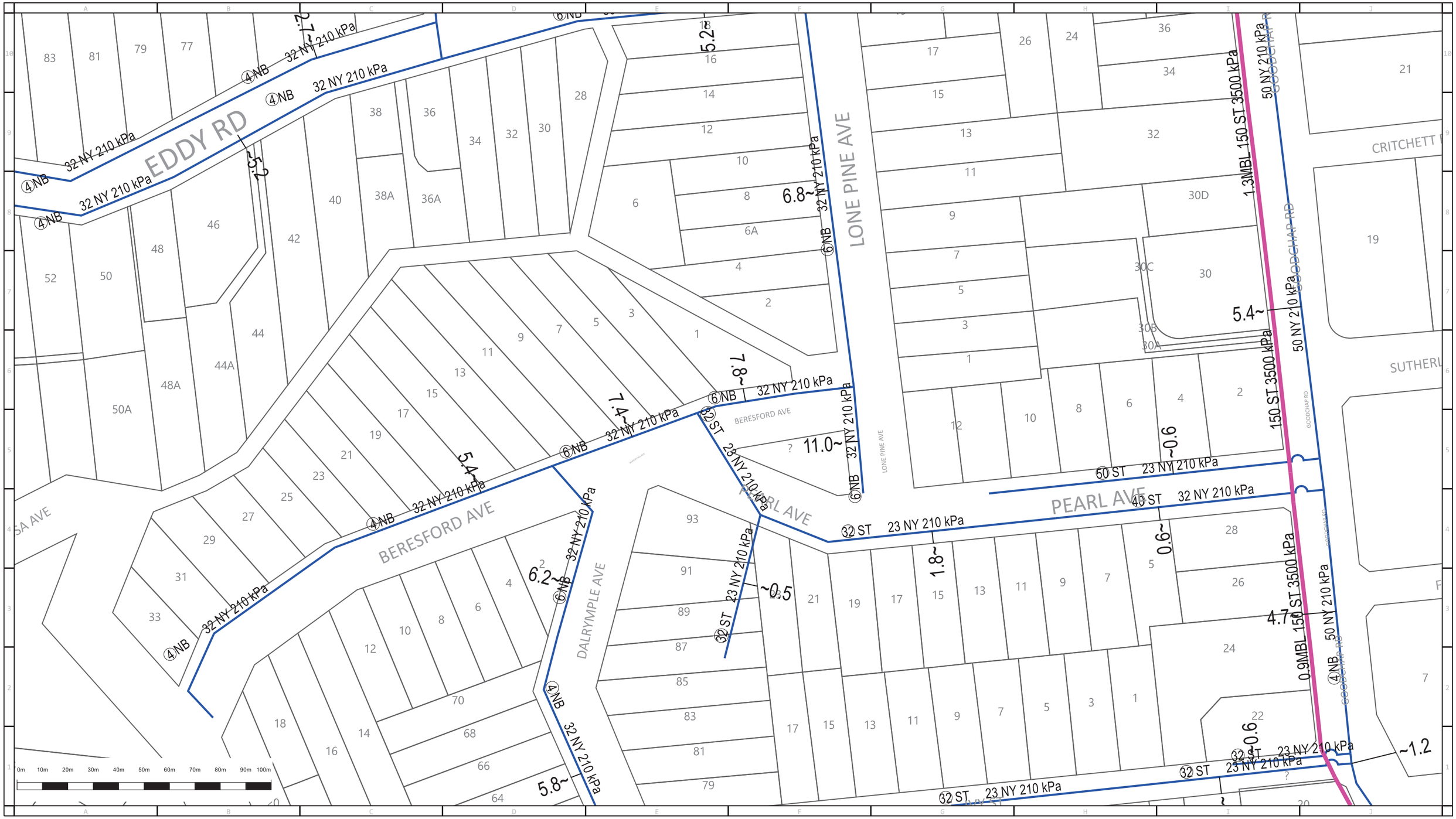

Jemena
ABN 87 003 004 322

Main	In Service	Proposed
Unknown Pressure		
Distribution - 2 kPa		
Distribution - 7 kPa		
Distribution - 30 kPa		
Distribution - 100 kPa		

Main	In Service	Proposed
Distribution - 210 kPa		
Distribution - 300 kPa		
Distribution - 400 kPa		

High Pressure Main & Pipeline	In Service	Proposed
Secondary - 1050 kPa		
Secondary Service		
Primary - 3500 kPa		
JGN Trunk - 7000 kPa		
Transmission		

Fittings, Valves & Regulators: Siphon; Valve; Distance in metres of Main from Boundary Line ~ 1.5; MBK = Metres Back of Kerb; MFL = Metres from Fence Line; Regulator Set; Regulator Station; Automatic Line Break Valve

N W E S

Scale: 1:2000

Issue Date: 02/01/2019
DBYD Seq No: 78815361
DBYD Job No: 15511890

WARNING: This is a representation of Jemena Gas Networks underground assets only and may not indicate all assets in the area. It must not be used for the purpose of exact asset location in order to undertake any type of excavation. This plan is diagramatic only, and distances scaled from this plan may not be accurate. Please read all conditions and information on the attached information sheet. This extract is subject to those conditions. The information contained on this plan is only valid for 28 days from the date of issue.

DBYD Authority: Jemena Gas Networks (NSW) **DBYD Location:** 24 Centennial Ave Chatswood NSW, 2067

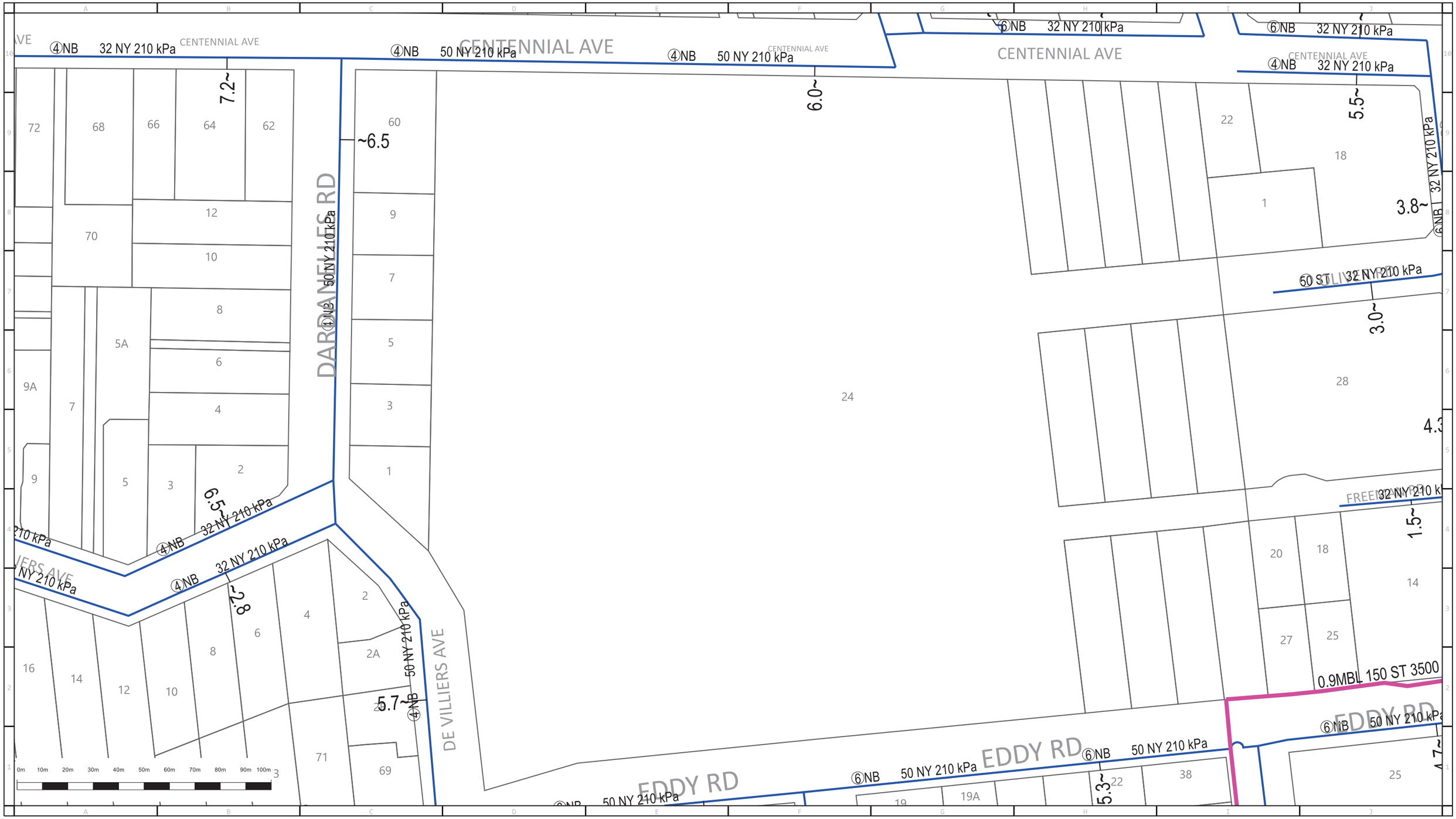

Jemena
ABN 87 003 004 322

Main	In Service	Proposed
Unknown Pressure		
Distribution - 2 kPa		
Distribution - 7 kPa		
Distribution - 30 kPa		
Distribution - 100 kPa		

Main	In Service	Proposed
Distribution - 210 kPa		
Distribution - 300 kPa		
Distribution - 400 kPa		

High Pressure Main & Pipeline	In Service	Proposed
Secondary - 1050 kPa		
Secondary Service		
Primary - 3500 kPa		
JGN Trunk - 7000 kPa		
Transmission		

Fittings, Valves & Regulators

Siphon
Valve
Distance in metres of Main from Boundary Line ~ 1.5
MBK = Metres Back of Kerb
MFL = Metres from Fence Line
Regulator Set
Regulator Station
Automatic Line Break Valve

N W E S

Scale: 1:2000

Issue Date: 02/01/2019
DBYD Seq No: 78815361
DBYD Job No: 15511890

WARNING: This is a representation of Jemena Gas Networks underground assets only and may not indicate all assets in the area. It must not be used for the purpose of exact asset location in order to undertake any type of excavation. This plan is diagramatic only, and distances scaled from this plan may not be accurate. Please read all conditions and information on the attached information sheet. This extract is subject to those conditions. The information contained on this plan is only valid for 28 days from the date of issue.

DBYD Authority: Jemena Gas Networks (NSW) **DBYD Location:** 24 Centennial Ave Chatswood NSW, 2067

Jemena
ABN 87 003 004 322

Main	In Service	Proposed
Unknown Pressure		
Distribution - 2 kPa		
Distribution - 7 kPa		
Distribution - 30 kPa		
Distribution - 100 kPa		

Main	In Service	Proposed
Distribution - 210 kPa		
Distribution - 300 kPa		
Distribution - 400 kPa		

High Pressure Main & Pipeline	In Service	Proposed
Secondary - 1050 kPa		
Secondary Service		
Primary - 3500 kPa		
JGN Trunk - 7000 kPa		
Transmission		

Fittings, Valves & Regulators: Siphon; Valve; Distance in metres of Main from Boundary Line ~ 1.5; MBK = Metres Back of Kerb; MFL = Metres from Fence Line; Regulator Set; Regulator Station; Automatic Line Break Valve

N W E S

Scale: 1:2000

Issue Date: 02/01/2019
DBYD Seq No: 78815361
DBYD Job No: 15511890

WARNING: This is a representation of Jemena Gas Networks underground assets only and may not indicate all assets in the area. It must not be used for the purpose of exact asset location in order to undertake any type of excavation. This plan is diagramatic only, and distances scaled from this plan may not be accurate. Please read all conditions and information on the attached information sheet. This extract is subject to those conditions. The information contained on this plan is only valid for 28 days from the date of issue.

GL332 - BT1

NO FB

1.7

0.6

Ref: F6

GL332 - CL1

4x125 PVC
1x50 PVC
0.4-0.8
0.4

Ref: E5

GL332 - CM1

4x125 PVC
1x50 PVC
2.0-6.2

0.4-0.7

Ref: E5

GL332 - CN1

5x125 PVC
1x50 PVC
N/A

0.7

Ref: E5

GL332 - CO1

4x125 PVC
1x50 PVC
N/A

0.7

Ref: E5

GL332 - CP1

4x125 PVC
1x50 PVC
7.1-7.4

0.7

Ref: E5

GL332 - CR1

4x150 PVC
1x50 PVC
0.4-0.7

0.4-0.5

Ref: E5

GL332 - CT1

4x150 PVC
1x50 PVC
NR

0.5-0.6

Ref: E5

GL332 - CU1

4x150 PVC
1x50 PVC
NR

NR

Ref: F5

GL332 - CV1

4x150 PVC
1x50 PVC
NR

NR

Ref: F5

JOINT DETAIL REPORT

No.	Sh-Pg	RiCar	Joint Location
Map: GL332			
K2		1.630-01	29.4 W OF GOODCHAP RD WPL EXT
K3	2339-00	0.910-01	40.8 N OF EDDY RD WPL
K4	314-BB	1.070-01	35.7 N OF EDDY RD NPL
152	N007-0809	2.600-40	47.7 N of EDDY RD NW PL
153	N007-0809	0.800-00	34.2 N of EDDY RD NW PL
154	N007-0809	1.100-00	33.6 N of EDDY RD NW PL
172	LN10-0223		2.3 S OF SUB S BDY
178	LN10-0154	3.700-30	36.3 W OF GOODCHAP ROAD WPL
179	LN10-0154	4.300-30	34.8 W OF GOODCHAP ROAD WPL
180	LN10-0208	14.001-10	54.9 N OF EDDY RD NPL, PL DISTANCE 14.0 FROM WPL DE VILLIERS
181	LN10-0208	14.701-10	53.3 N OF EDDY RD NPL, PL DISTANCE 14.7 FROM WPL DE VILLIERS AVE

WARNING

Ausgrid's plans show the position of assets at the time of installation and may not account for subsequent changes to road alignments, fences or buildings. The plans show no more than the presence or absence of Ausgrid assets in the street.
Persons working near electricity networks must exercise care and will be held responsible for any damage caused.
You must excavate by hand or use vacuum excavation to establish the location of Ausgrid underground cables and other associated assets.
Underground cables are live at all times and may result in electric shock even if no contact is made. Any work in the vicinity of any cable should only be performed using safe work methods developed in accordance with the recommendations included in WorkCover Code of Practice for Excavation and WorkCover Guide for Work Near Underground Assets
as well as recommendations of Ausgrid's Network Standard NS156.
Overhead: Do not excavate near poles or towers until the stability of the foundation has been assessed by Ausgrid. Cables or earth conductors may be present close to substations, poles or towers.
Workers must maintain safe approach distances and follow applicable WorkCover Codes of Practice.
NOTE: 1. You must keep Ausgrid plans on site during excavation works. If the people actually performing the excavation works do not know how to read and interpret a plan, then the plan must be directed by a person who knows how to read and interpret the plan. 2. This information includes data from the NSW Digital Cadastral Database by Land and Property Information (c) 2016, used under Creative Commons Attribution 4.0.

GL33215	GL33212	GL33221	ISG GRID
GL33213	GL33214	GL33223	
GL33231	GL33232	GL33241	
23A11	23B11	23C11	GRID
23A12	23B12	23C12	
23A13	23B13	23C13	

GMLA0

Distribution - 78815358

INFORMATION ON THIS PLAN ONLY VALID FOR 30 DAYS FROM ISSUE DATE

2 Jan 2019

Page 1 of 1

1:547

0 — 33 metres

N

Ausgrid

A0 MOCS_std_plot

Cable Plan

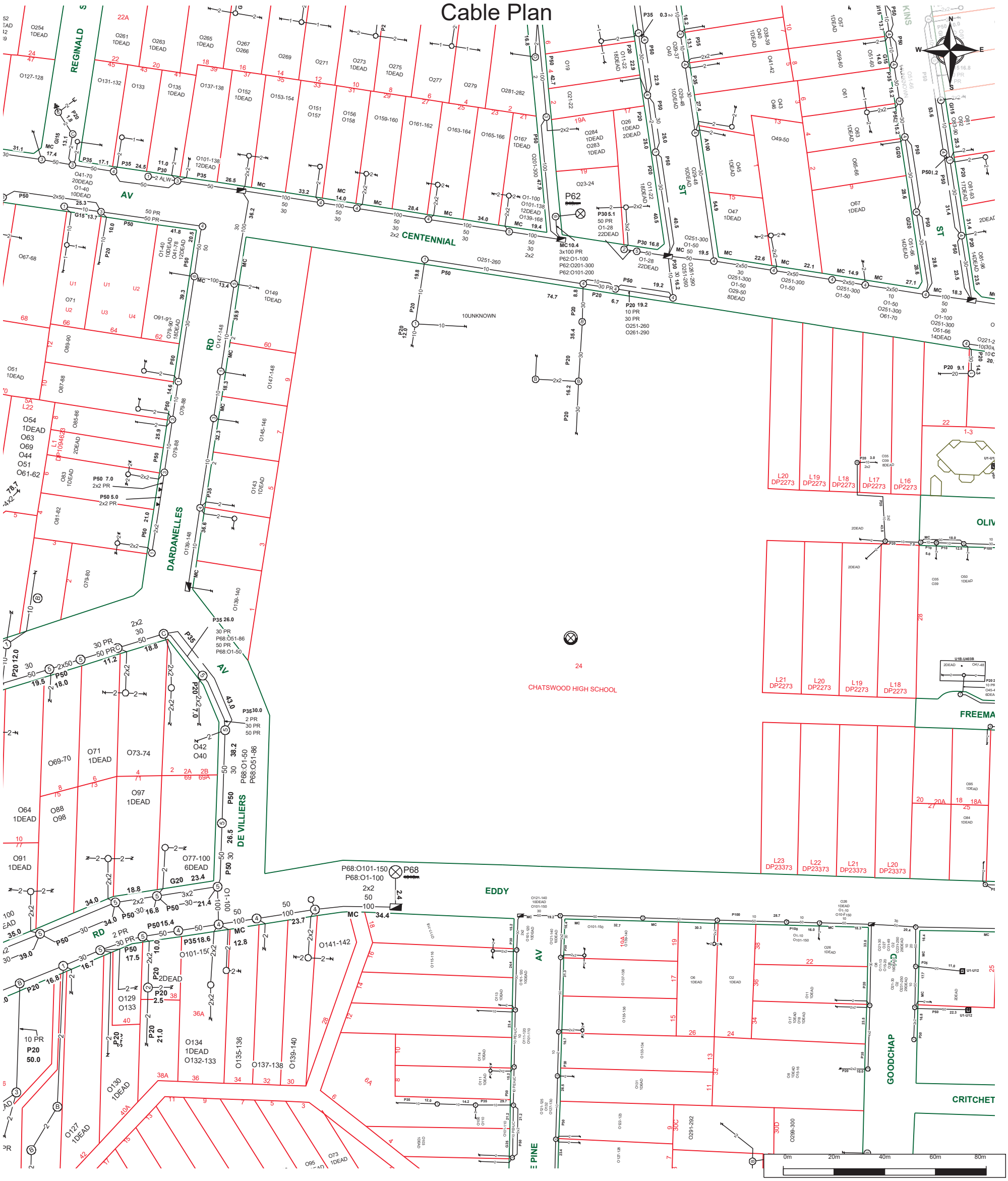

Telstra	For all Telstra DBYD plan enquiries - email - Telstra.Plans@team.telstra.com For urgent onsite contact only - ph 1800 653 935 (bus hrs)
TELSTRA CORPORATION LIMITED A.C.N. 051 775 556	
Generated On 02/01/2019 12:45:28	

Sequence Number: 78815359

CAUTION: Fibre optic and/ or major network present in plot area. Please read the Duty of Care and contact Telstra Plan Services should you require any assistance.

The above plan must be viewed in conjunction with the Mains Cable Plan on the following page

WARNING - Due to the nature of Telstra underground plant and the age of some cables and records, it is impossible to ascertain the precise location of all Telstra plant from Telstra's plans. The accuracy and/or completeness of the information supplied can not be guaranteed as property boundaries, depths and other natural landscape features may change over time, and accordingly the plans are indicative only. Telstra does not warrant or hold out that its plans are accurate and accepts no responsibility for any inaccuracy shown on the plans.

It is your responsibility to locate Telstra's underground plant by careful hand pot-holing prior to any excavation in the vicinity and to exercise due care during that excavation.

Please read and understand the information supplied in the duty of care statement attached with the Telstra plans. TELSTRA WILL SEEK COMPENSATION FOR LOSS CAUSED BY DAMAGE TO ITS PLANT.

Telstra plans and information supplied are valid for 60 days from the date of issue. If this timeframe has elapsed, please reapply for plans.

Mains Cable Plan

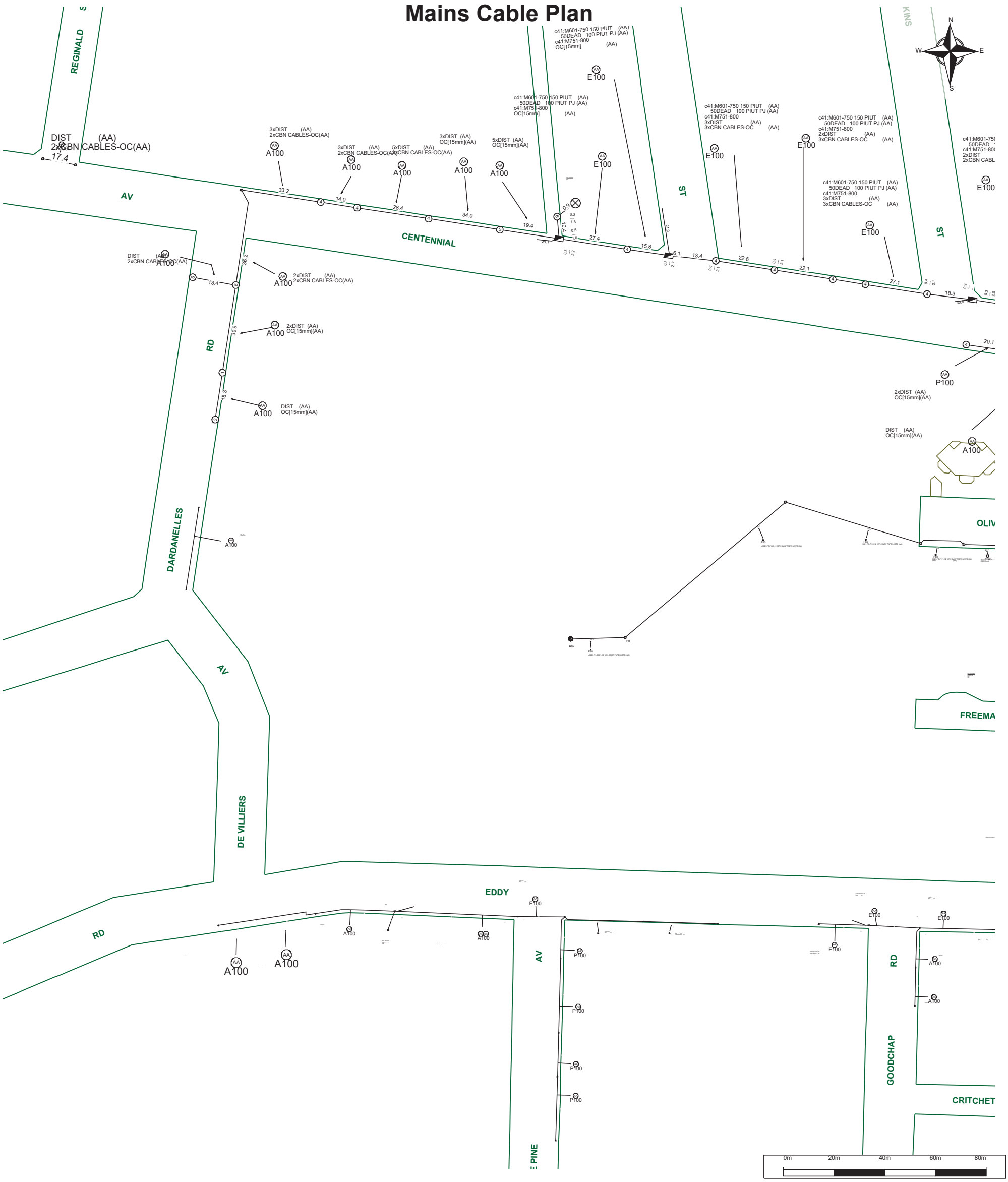

For all Telstra DBYD plan enquiries -
email - Telstra.Plans@team.telstra.com
For urgent onsite contact only - ph 1800 653 935 (bus hrs)

TELSTRA CORPORATION LIMITED A.C.N. 051 775 556

Generated On 02/01/2019 12:45:30

Sequence Number: 78815359

CAUTION: Fibre optic and/ or major network present in plot area. Please read the Duty of Care and contact Telstra Plan Services should you require any assistance.

WARNING - Due to the nature of Telstra underground plant and the age of some cables and records, it is impossible to ascertain the precise location of all Telstra plant from Telstra's plans. The accuracy and/or completeness of the information supplied can not be guaranteed as property boundaries, depths and other natural landscape features may change over time, and accordingly the plans are indicative only. Telstra does not warrant or hold out that its plans are accurate and accepts no responsibility for any inaccuracy shown on the plans.

It is your responsibility to locate Telstra's underground plant by careful hand pot-holing prior to any excavation in the vicinity and to exercise due care during that excavation.

Please read and understand the information supplied in the duty of care statement attached with the Telstra plans. TELSTRA WILL SEEK COMPENSATION FOR LOSS CAUSED BY DAMAGE TO ITS PLANT.

Telstra plans and information supplied are valid for 60 days from the date of issue. If this timeframe has elapsed, please reapply for plans.

Uecomm

Cable Uecomm Underground

Scale: #INSERT MAP SCALE# Printed On: 02/01/2019

Sequence Number: 78815360

Location: 24 Centennial Ave

Job Location: Line, Point, Area

Undergound Asset: Uecomm

This document is confidential and may also be privileged, and neither confidentiality nor privilege is waived lost or destroyed by virtue of it being transmitted to an incorrect addressee. Unauthorised use of the contents is therefore strictly prohibited. Any information contained in this document that has been extracted from our records is believed to be accurate, but no responsibility is assumed for any error or omission.

DRAWING NOT TO SCALE

LEGEND

- ELECTRICITY POLE
- FIBRE OPTIC CABLE
- CABLE CONDUIT (TRENCHING)
- CABLE CONDUIT (BORE TUNNELLING)
- UE P2 PIT
- UE P5 PIT
- UE P6 PIT
- UE P8 PIT
- UE P9 PIT
- BL - BUILDING LINE
- BOK - BACK OF KERB
- CL - CENTRELINE OF CONDUIT
- TP - TURNING POINT OF CONDUIT
- FENCE LINE, FL
- TELSTRA MANHOLE
- TELSTRA PIT
- OPTICAL FIBRE JOINT
- JOINT LOOP (m) - POLE / UNDERGROUND
- CABLE HEAD POLE
- 0.6m - CABLE DEPTH

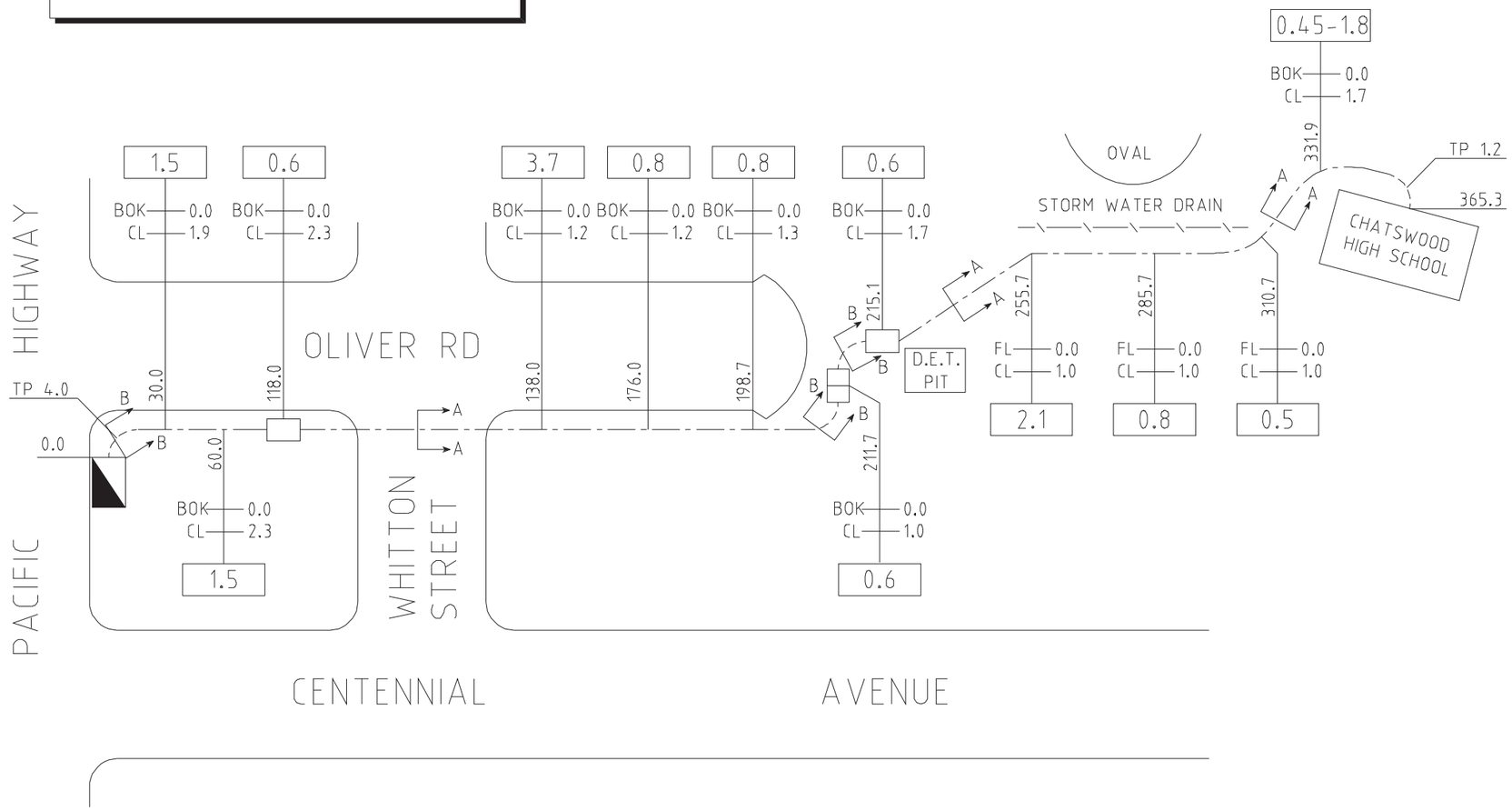

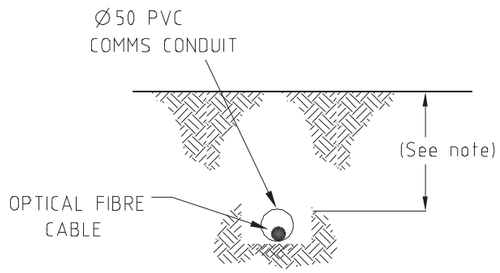

SECTION A-A
BORE

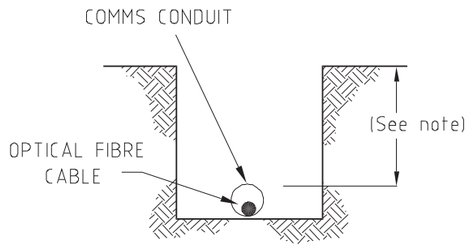

SECTION B-B
TRENCH

ABB Australia Pty Ltd.
109 Bannister Rd
Canning vale WA 6155
QUALITY ENDORSED COMPANY
ISO9001 REGISTRATION No.049
STANDARDS AUSTRALIA

Note:
1. Conduit depths quoted are approximate only and may change due to unforseen circumstances.
2. In all instances it is recommended that the position of conduits & cables should be proved on site by hand, prior to commencement of works.
3. Loop in all pits unless otherwise stated.

REVISION

DATE	REV.	REVISION DESCRIPTION	CHECKED	APP'D.
24.07.03	0	AS BUILT	MW	DC

CONTACT OFFICER	TREVOR SMITH PH: (02) 8226 3244
PROJECT NUMBER	UEC-DE&TS-469
PLAN No.	-
UBD REF	195-F11

Uecomm™ MAKING THE CONNECTION ACN 079 083 195

UECOMM MEL/SYD/QLD

DRAWN JMCK 24.07.03
DESIGN CHECKED M.W. 24.07.03
APPROVED 24.07.03 DC

DRG No. OFN5-SYD-2390

EXTERNAL ROUTE (1 OF 1)
CHATSWOOD HIGH SCHOOL (8232)
CENTENNIAL AVENUE
CHATSWOOD WEST 2067

A3

Indicative Plans

Issue Date:	02/01/2019	DIAL BEFORE YOU DIG www.1100.com.au
Location:	24 Centennial Ave , Chatswood , NSW , 2067	

1

2

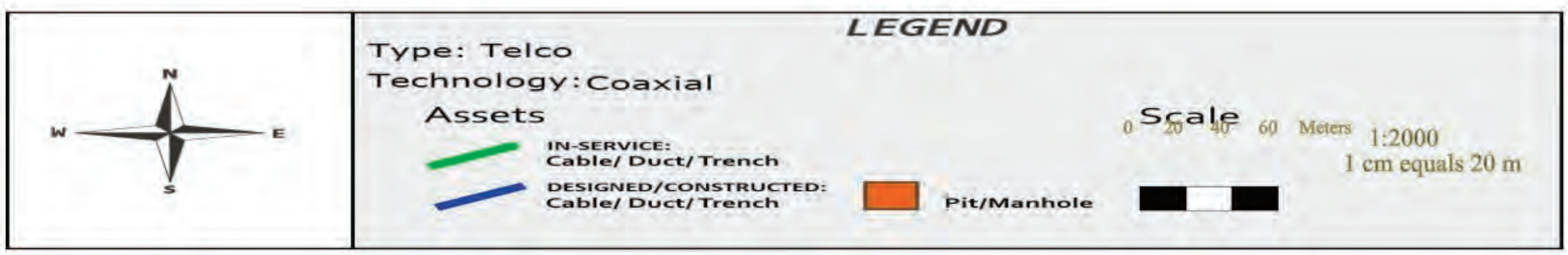

© 2015 nbn co limited | ABN 86 136 533 741

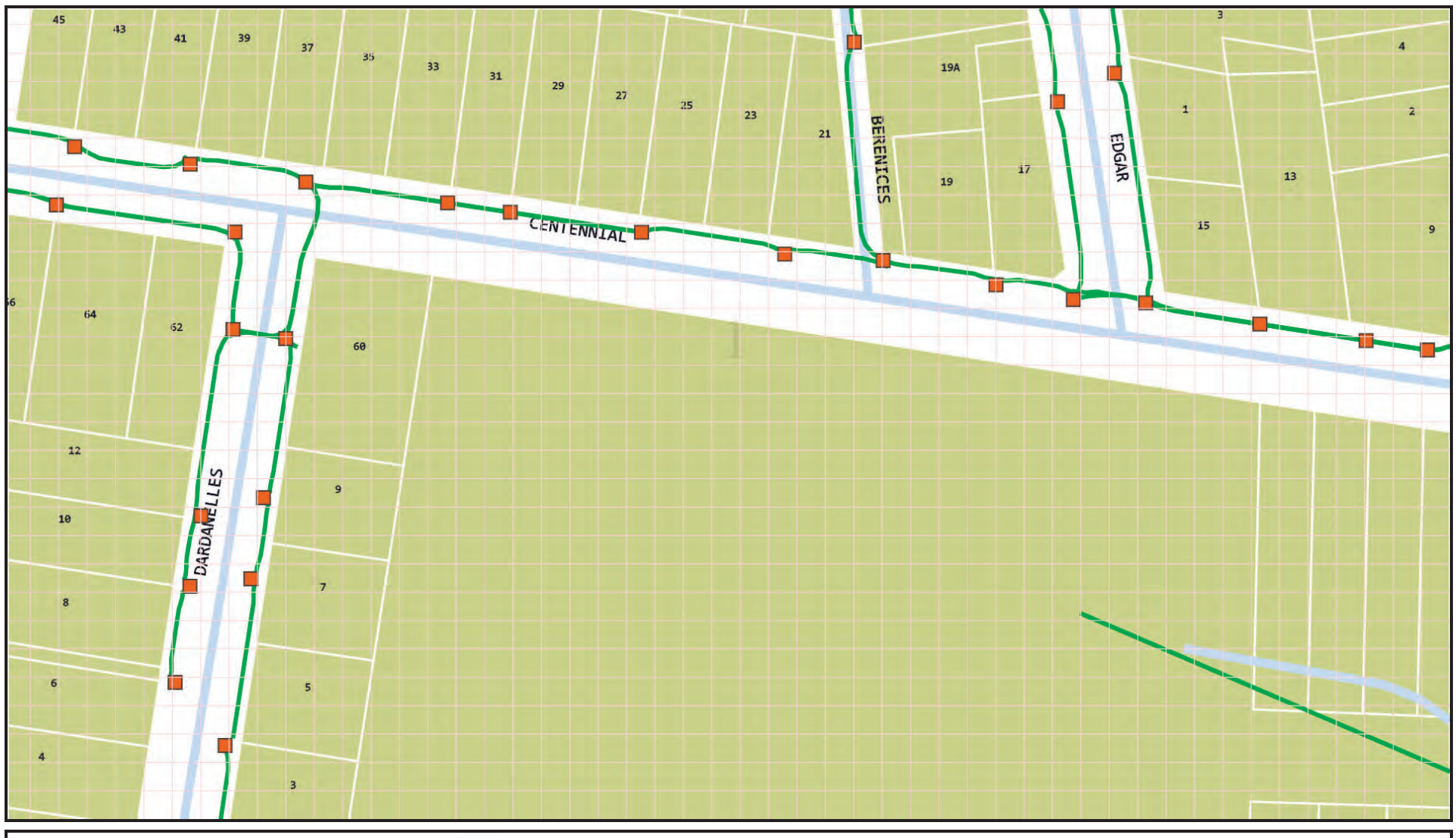
CENTENNIAL
BERENICES
EDGAR
DARDANELLES
45
43
41
39
37
35
33
31
29
27
25
23
21
19A
19
17
15
13
1
3
4
2
9
64
62
60
12
10
8
6
4
9
7
5
3

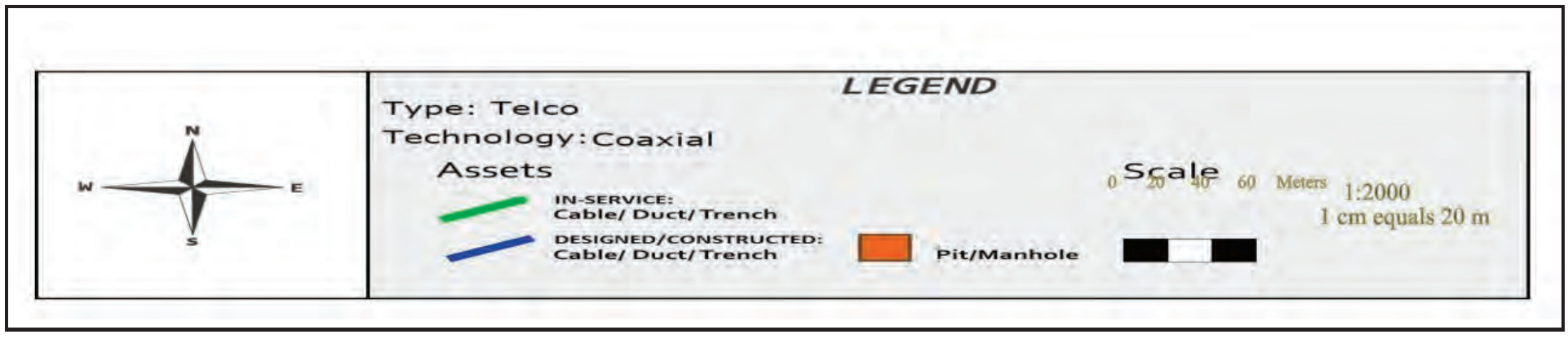
N
W
E
S
LEGEND
Type: Telco
Technology: Coaxial
Assets
IN-SERVICE:
Cable/ Duct/ Trench
DESIGNED/CONSTRUCTED:
Cable/ Duct/ Trench
Pit/Manhole
Scale
0 20 40 60 Meters
1:2000
1 cm equals 20 m

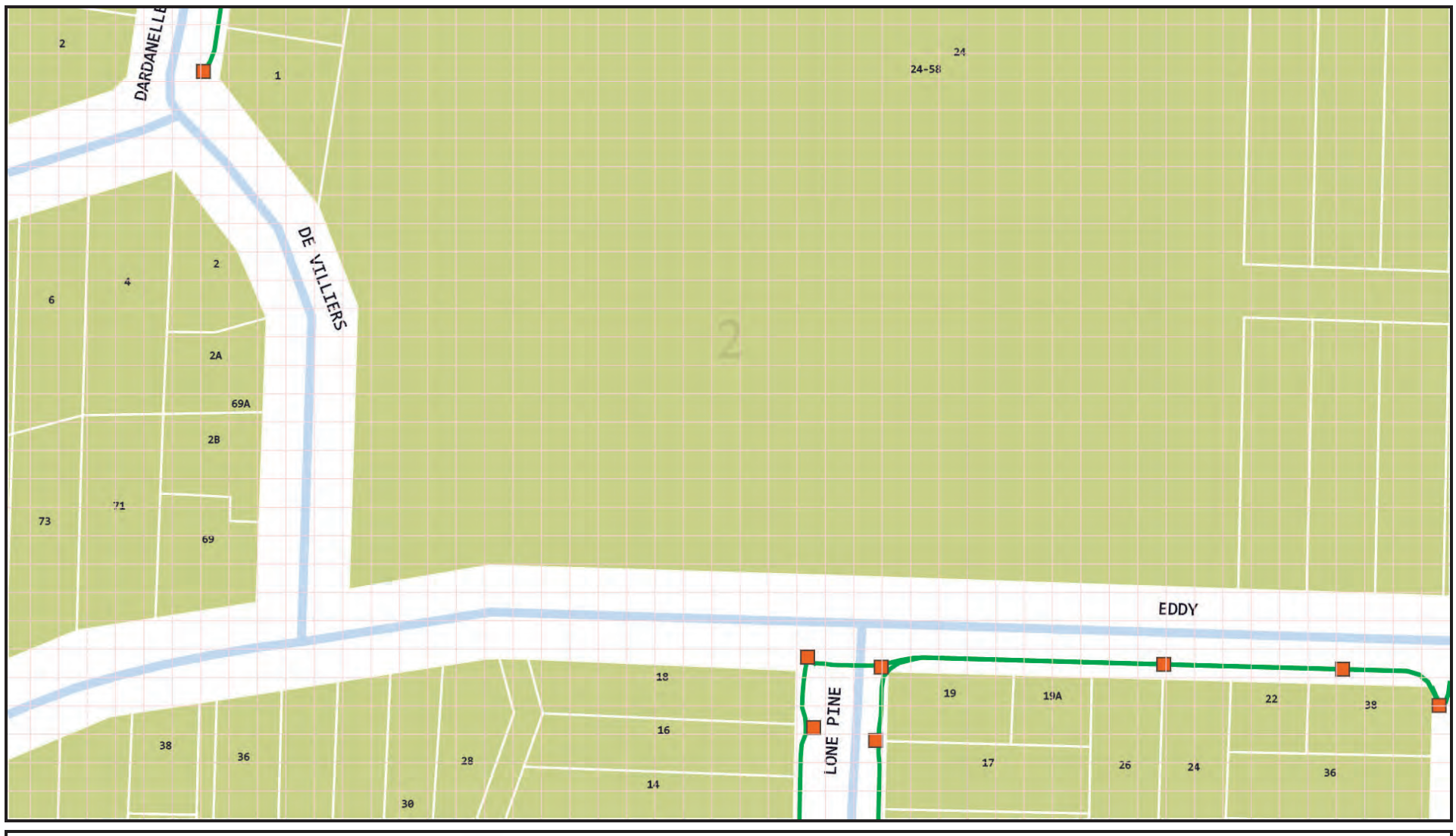

Emergency Contacts

You must immediately report any damage to **nbn™** network that you are/become aware of. Notification may be by telephone - 1800 626 329.

Name: Mrs Durkin Construction Office
Email: durkindbyd@gmail.com
Sequence no.: 78815357
Job no.: 15511890
Location: 24 Centennial Ave, Chatswood, NSW 2067

DIAL BEFORE YOU DIG www.1100.com.au

WILLOUGHBY CITY COUNCIL City of Diversity

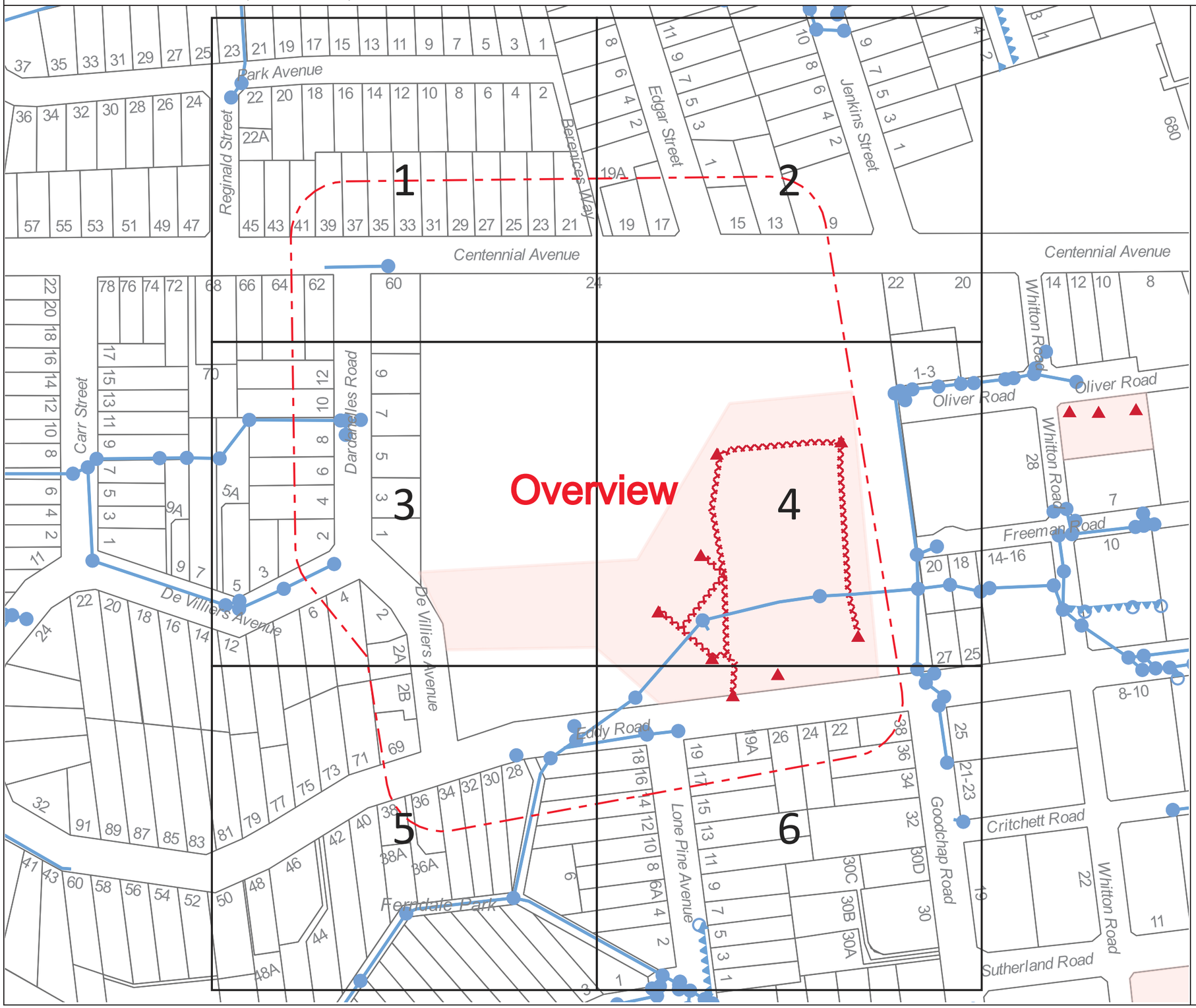

The information shown on this drawing is provided by Willoughby City Council and details Council's underground stormwater, electrical or communication assets. Unless otherwise indicated, it does not include private assets or assets of any other authority. Where assets are shared or owned by another party, the owner(s) of the asset must be contacted for any further information or approvals regarding the asset.

Information provided on any plans by Willoughby City Council may have inaccuracies or omissions. While reasonable measures have been taken to ensure the accuracy of the information contained in this plan response, neither Willoughby City Council or PelicanCorp shall have any liability whatsoever in relation to any loss, damage, cost or expense arising from the use of this plan response or the information contained in it or the completeness or accuracy of such information. Use of such information is subject to and constitutes acceptance of these terms.

Exact positions of any assets shown on this plan must be confirmed by field investigation. Please refer to the cover letter attached to your email for further information.

Locations of Council's electrical assets are indicative only and some of these electrical assets may not be displayed on the drawing. Please contact Council on (02) 9777 1000 for further information.

All electrical apparatus shall be regarded as live until proven to have been de-energised. Contact with live electrical apparatus will cause severe injury or death.

Excavation work must be in accordance with the Work Health and Safety Regulation 2017 and the SafeWork NSW Excavation Work Code of Practice which can be obtained from SafeWork NSW.

Any works within Council's public road reserve or Council property require Council's consent. Council must be contacted on (02) 9777 1000 prior to the commencement of any work to be carried out in Council property or within the vicinity of Council's electrical assets.

- Council Stormwater pipe
- Stormwater pipe shared with or owned by another party
- Council Stormwater node
- Stormwater node shared with or owned by another party
- Area containing electrical assets
- Council underground electrical cables
- Council miscellaneous electrical assets
- Council communication cables
- Council communication pits

N

Map not to scale

Name: Mrs Durkin Construction Office
Email: durkindbyd@gmail.com
Sequence no.: 78815357
Job no.: 15511890
Location: 24 Centennial Ave, Chatswood, NSW 2067

The information shown on this drawing is provided by Willoughby City Council and details Council's underground stormwater, electrical or communication assets. Unless otherwise indicated, it does not include private assets or assets of any other authority. Where assets are shared or owned by another party, the owner(s) of the asset must be contacted for any further information or approvals regarding the asset.

Information provided on any plans by Willoughby City Council may have inaccuracies or omissions. While reasonable measures have been taken to ensure the accuracy of the information contained in this plan response, neither Willoughby City Council or PelicanCorp shall have any liability whatsoever in relation to any loss, damage, cost or expense arising from the use of this plan response or the information contained in it or the completeness or accuracy of such information. Use of such information is subject to and constitutes acceptance of these terms.

Exact positions of any assets shown on this plan must be confirmed by field investigation. Please refer to the cover letter attached to your email for further information.

Locations of Council's electrical assets are indicative only and some of these electrical assets may not be displayed on the drawing. Please contact Council on (02) 9777 1000 for further information.

All electrical apparatus shall be regarded as live until proven to have been de-energised. Contact with live electrical apparatus will cause severe injury or death.

Excavation work must be in accordance with the Work Health and Safety Regulation 2017 and the SafeWork NSW Excavation Work Code of Practice which can be obtained from SafeWork NSW.

Any works within Council's public road reserve or Council property require Council's consent. Council must be contacted on (02) 9777 1000 prior to the commencement of any work to be carried out in Council property or within the vicinity of Council's electrical assets.

- Council Stormwater pipe
- Stormwater pipe shared with or owned by another party
- Council Stormwater node
- Stormwater node shared with or owned by another party
- Area containing electrical assets
- Council underground electrical cables
- Council miscellaneous electrical assets
- Council communication cables
- Council communication pits

N

Map not to scale

Name: Mrs Durkin Construction Office
Email: durkindbyd@gmail.com
Sequence no.: 78815357
Job no.: 15511890
Location: 24 Centennial Ave, Chatswood, NSW 2067

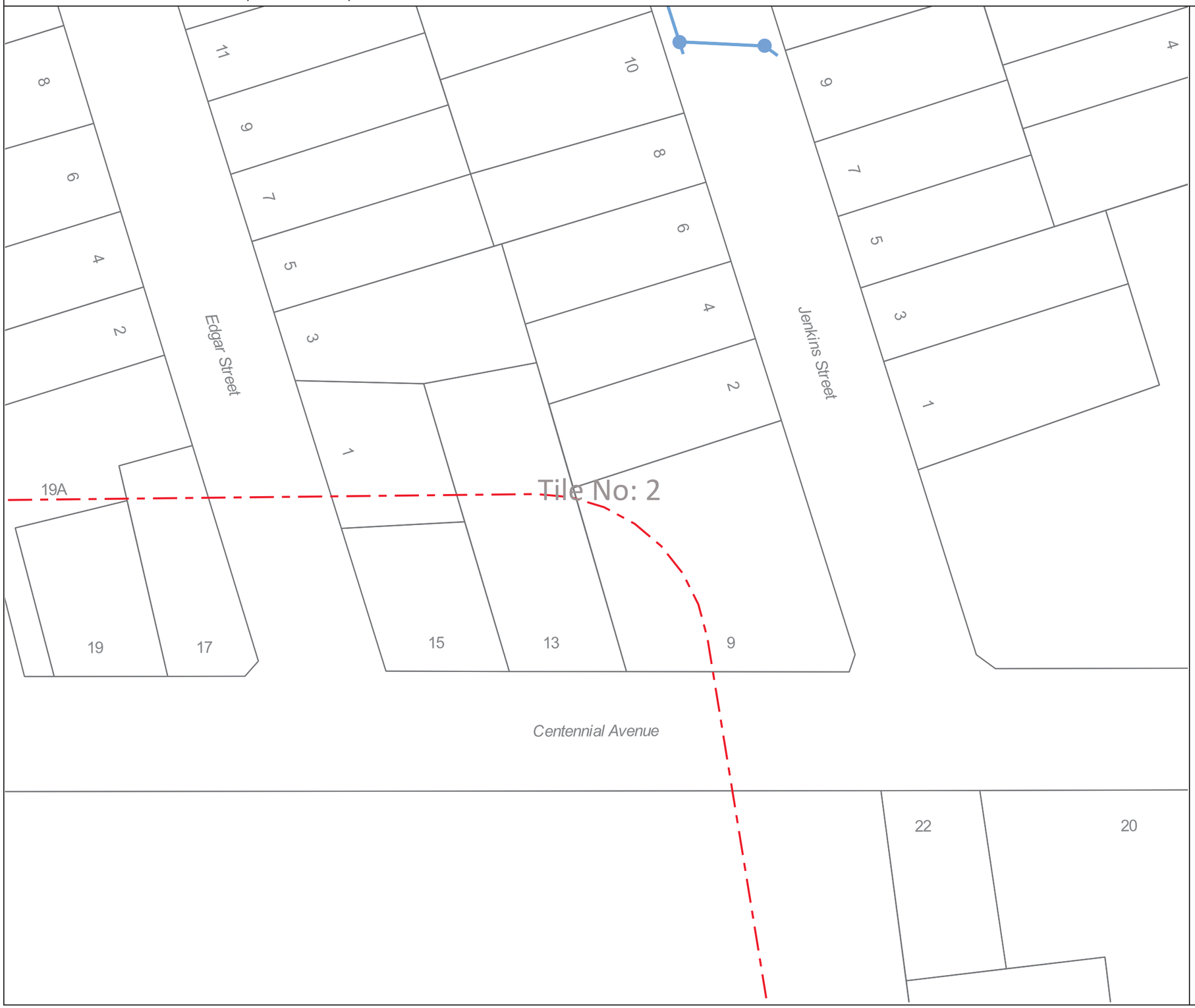

The information shown on this drawing is provided by Willoughby City Council and details Council's underground stormwater, electrical or communication assets. Unless otherwise indicated, it does not include private assets or assets of any other authority. Where assets are shared or owned by another party, the owner(s) of the asset must be contacted for any further information or approvals regarding the asset.

Information provided on any plans by Willoughby City Council may have inaccuracies or omissions. While reasonable measures have been taken to ensure the accuracy of the information contained in this plan response, neither Willoughby City Council or PelicanCorp shall have any liability whatsoever in relation to any loss, damage, cost or expense arising from the use of this plan response or the information contained in it or the completeness or accuracy of such information. Use of such information is subject to and constitutes acceptance of these terms.

Exact positions of any assets shown on this plan must be confirmed by field investigation. Please refer to the cover letter attached to your email for further information.

Locations of Council's electrical assets are indicative only and some of these electrical assets may not be displayed on the drawing. Please contact Council on (02) 9777 1000 for further information.

All electrical apparatus shall be regarded as live until proven to have been de-energised. Contact with live electrical apparatus will cause severe injury or death.

Excavation work must be in accordance with the Work Health and Safety Regulation 2017 and the SafeWork NSW Excavation Work Code of Practice which can be obtained from SafeWork NSW.

Any works within Council's public road reserve or Council property require Council's consent. Council must be contacted on (02) 9777 1000 prior to the commencement of any work to be carried out in Council property or within the vicinity of Council's electrical assets.

- Council Stormwater pipe
- Stormwater pipe shared with or owned by another party
- Council Stormwater node
- Stormwater node shared with or owned by another party
- Area containing electrical assets
- Council underground electrical cables
- Council miscellaneous electrical assets
- Council communication cables
- Council communication pits

N

Map not to scale

Name: Mrs Durkin Construction Office
Email: durkindbyd@gmail.com
Sequence no.: 78815357
Job no.: 15511890
Location: 24 Centennial Ave, Chatswood, NSW 2067

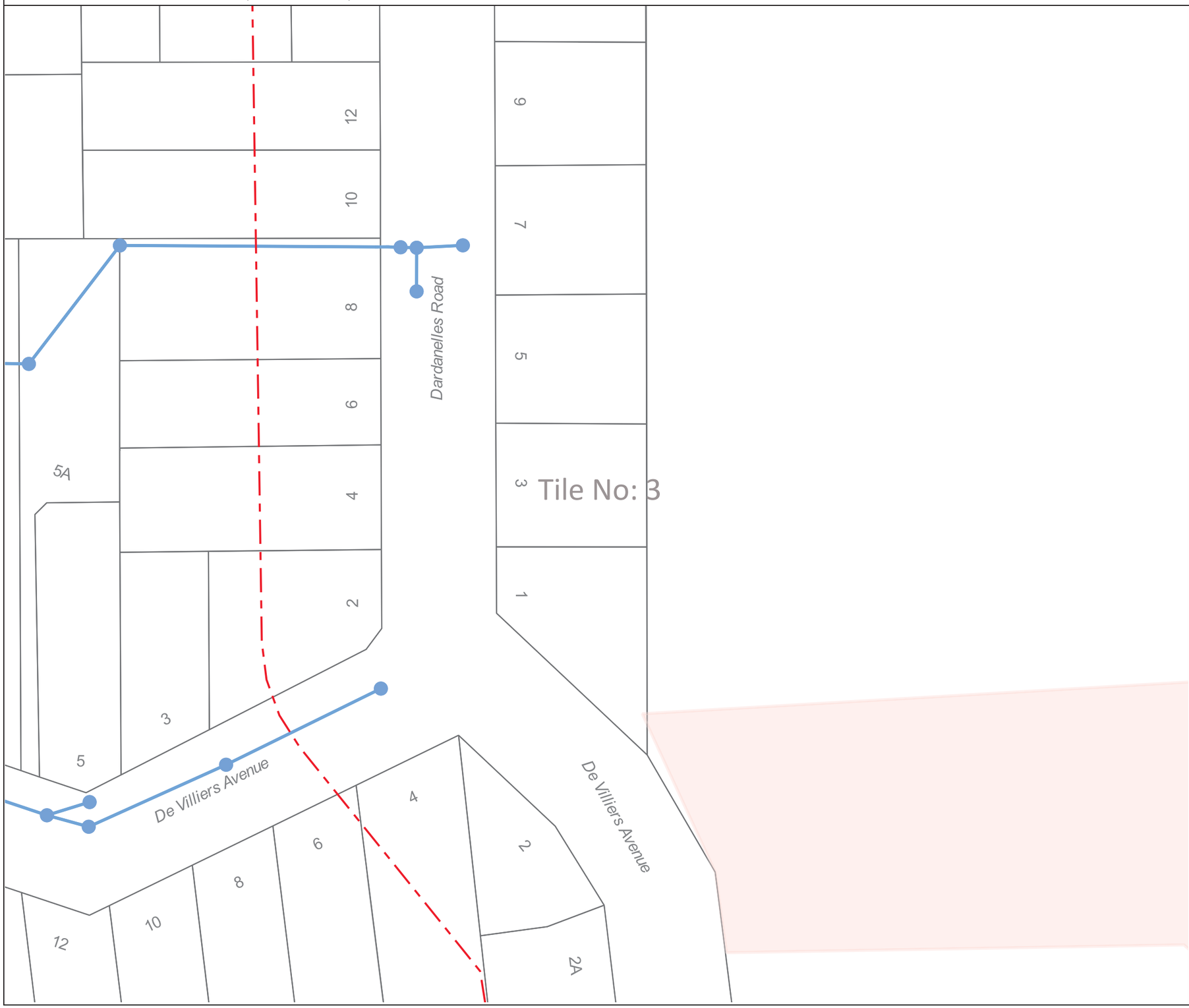

The information shown on this drawing is provided by Willoughby City Council and details Council's underground stormwater, electrical or communication assets. Unless otherwise indicated, it does not include private assets or assets of any other authority. Where assets are shared or owned by another party, the owner(s) of the asset must be contacted for any further information or approvals regarding the asset.

Information provided on any plans by Willoughby City Council may have inaccuracies or omissions. While reasonable measures have been taken to ensure the accuracy of the information contained in this plan response, neither Willoughby City Council or PelicanCorp shall have any liability whatsoever in relation to any loss, damage, cost or expense arising from the use of this plan response or the information contained in it or the completeness or accuracy of such information. Use of such information is subject to and constitutes acceptance of these terms.

Exact positions of any assets shown on this plan must be confirmed by field investigation. Please refer to the cover letter attached to your email for further information.

Locations of Council's electrical assets are indicative only and some of these electrical assets may not be displayed on the drawing. Please contact Council on (02) 9777 1000 for further information.

All electrical apparatus shall be regarded as live until proven to have been de-energised. Contact with live electrical apparatus will cause severe injury or death.

Excavation work must be in accordance with the Work Health and Safety Regulation 2017 and the SafeWork NSW Excavation Work Code of Practice which can be obtained from SafeWork NSW.

Any works within Council's public road reserve or Council property require Council's consent. Council must be contacted on (02) 9777 1000 prior to the commencement of any work to be carried out in Council property or within the vicinity of Council's electrical assets.

- Council Stormwater pipe
- Stormwater pipe shared with or owned by another party
- Council Stormwater node
- Stormwater node shared with or owned by another party
- Area containing electrical assets
- Council underground electrical cables
- Council miscellaneous electrical assets
- Council communication cables
- Council communication pits

N

Map not to scale

Name: Mrs Durkin Construction Office
Email: durkindbyd@gmail.com
Sequence no.: 78815357
Job no.: 15511890
Location: 24 Centennial Ave, Chatswood, NSW 2067

DIAL BEFORE YOU DIG www.1100.com.au

WILLOUGHBY CITY COUNCIL City of Diversity

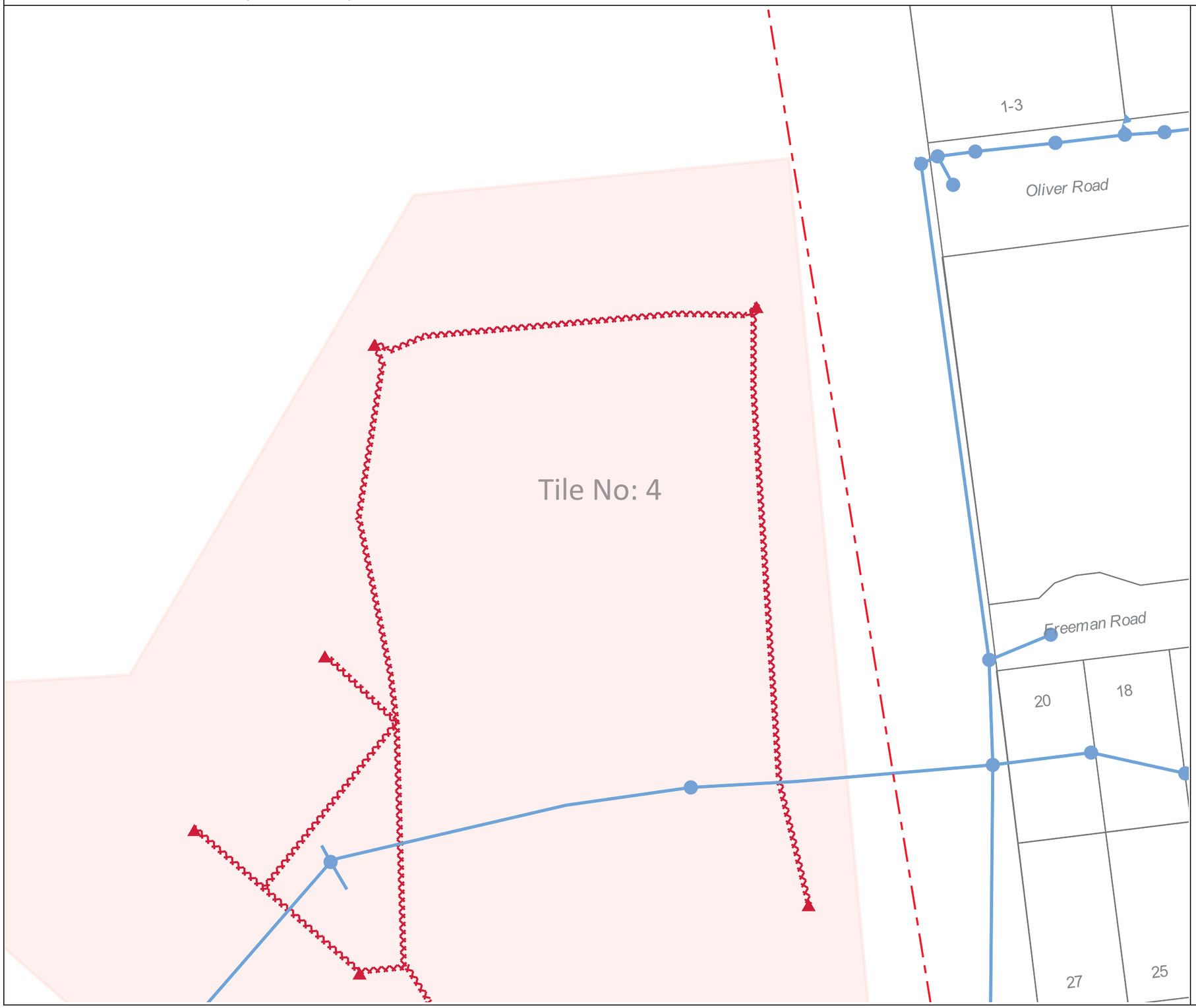

The information shown on this drawing is provided by Willoughby City Council and details Council's underground stormwater, electrical or communication assets. Unless otherwise indicated, it does not include private assets or assets of any other authority. Where assets are shared or owned by another party, the owner(s) of the asset must be contacted for any further information or approvals regarding the asset.

Information provided on any plans by Willoughby City Council may have inaccuracies or omissions. While reasonable measures have been taken to ensure the accuracy of the information contained in this plan response, neither Willoughby City Council or PelicanCorp shall have any liability whatsoever in relation to any loss, damage, cost or expense arising from the use of this plan response or the information contained in it or the completeness or accuracy of such information. Use of such information is subject to and constitutes acceptance of these terms.

Exact positions of any assets shown on this plan must be confirmed by field investigation. Please refer to the cover letter attached to your email for further information.

Locations of Council's electrical assets are indicative only and some of these electrical assets may not be displayed on the drawing. Please contact Council on (02) 9777 1000 for further information.

All electrical apparatus shall be regarded as live until proven to have been de-energised. Contact with live electrical apparatus will cause severe injury or death.

Excavation work must be in accordance with the Work Health and Safety Regulation 2017 and the SafeWork NSW Excavation Work Code of Practice which can be obtained from SafeWork NSW.

Any works within Council's public road reserve or Council property require Council's consent. Council must be contacted on (02) 9777 1000 prior to the commencement of any work to be carried out in Council property or within the vicinity of Council's electrical assets.

- Council Stormwater pipe
- Stormwater pipe shared with or owned by another party
- Council Stormwater node
- Stormwater node shared with or owned by another party
- Area containing electrical assets
- Council underground electrical cables
- Council miscellaneous electrical assets
- Council communication cables
- Council communication pits

N

Map not to scale

Name: Mrs Durkin Construction Office
Email: durkindbyd@gmail.com
Sequence no.: 78815357
Job no.: 15511890
Location: 24 Centennial Ave, Chatswood, NSW 2067

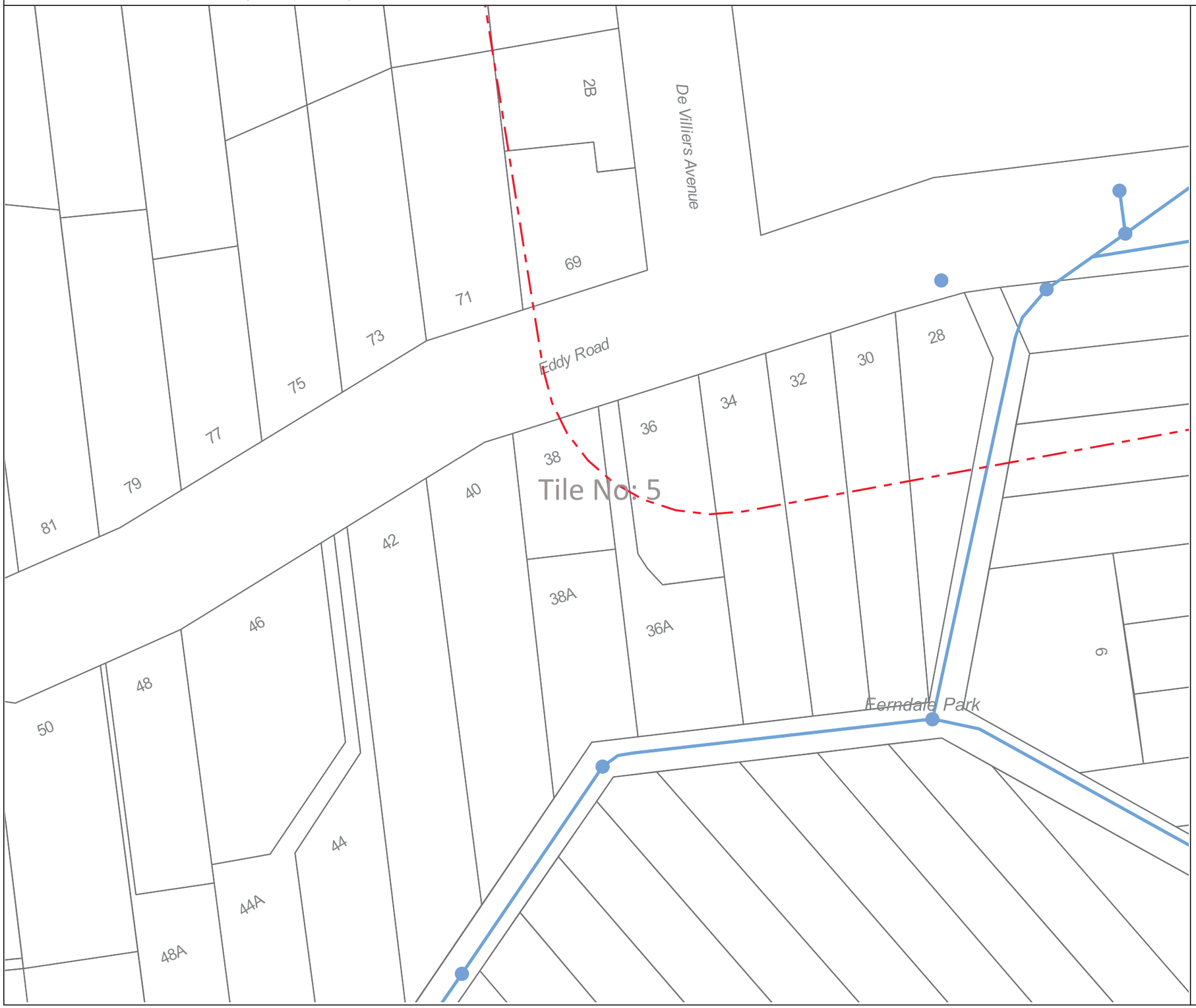

The information shown on this drawing is provided by Willoughby City Council and details Council's underground stormwater, electrical or communication assets. Unless otherwise indicated, it does not include private assets or assets of any other authority. Where assets are shared or owned by another party, the owner(s) of the asset must be contacted for any further information or approvals regarding the asset.

Information provided on any plans by Willoughby City Council may have inaccuracies or omissions. While reasonable measures have been taken to ensure the accuracy of the information contained in this plan response, neither Willoughby City Council or PelicanCorp shall have any liability whatsoever in relation to any loss, damage, cost or expense arising from the use of this plan response or the information contained in it or the completeness or accuracy of such information. Use of such information is subject to and constitutes acceptance of these terms.

Exact positions of any assets shown on this plan must be confirmed by field investigation. Please refer to the cover letter attached to your email for further information.

Locations of Council's electrical assets are indicative only and some of these electrical assets may not be displayed on the drawing. Please contact Council on (02) 9777 1000 for further information.

All electrical apparatus shall be regarded as live until proven to have been de-energised. Contact with live electrical apparatus will cause severe injury or death.

Excavation work must be in accordance with the Work Health and Safety Regulation 2017 and the SafeWork NSW Excavation Work Code of Practice which can be obtained from SafeWork NSW.

Any works within Council's public road reserve or Council property require Council's consent. Council must be contacted on (02) 9777 1000 prior to the commencement of any work to be carried out in Council property or within the vicinity of Council's electrical assets.

- Council Stormwater pipe
- Stormwater pipe shared with or owned by another party
- Council Stormwater node
- Stormwater node shared with or owned by another party
- Area containing electrical assets
- Council underground electrical cables
- Council miscellaneous electrical assets
- Council communication cables
- Council communication pits

N

Map not to scale

Name: Mrs Durkin Construction Office
Email: durkindbyd@gmail.com
Sequence no.: 78815357
Job no.: 15511890
Location: 24 Centennial Ave, Chatswood, NSW 2067

The information shown on this drawing is provided by Willoughby City Council and details Council's underground stormwater, electrical or communication assets. Unless otherwise indicated, it does not include private assets or assets of any other authority. Where assets are shared or owned by another party, the owner(s) of the asset must be contacted for any further information or approvals regarding the asset.

Information provided on any plans by Willoughby City Council may have inaccuracies or omissions. While reasonable measures have been taken to ensure the accuracy of the information contained in this plan response, neither Willoughby City Council or PelicanCorp shall have any liability whatsoever in relation to any loss, damage, cost or expense arising from the use of this plan response or the information contained in it or the completeness or accuracy of such information. Use of such information is subject to and constitutes acceptance of these terms.

Exact positions of any assets shown on this plan must be confirmed by field investigation. Please refer to the cover letter attached to your email for further information.

Locations of Council's electrical assets are indicative only and some of these electrical assets may not be displayed on the drawing. Please contact Council on (02) 9777 1000 for further information.

All electrical apparatus shall be regarded as live until proven to have been de-energised. Contact with live electrical apparatus will cause severe injury or death.

Excavation work must be in accordance with the Work Health and Safety Regulation 2017 and the SafeWork NSW Excavation Work Code of Practice which can be obtained from SafeWork NSW.

Any works within Council's public road reserve or Council property require Council's consent. Council must be contacted on (02) 9777 1000 prior to the commencement of any work to be carried out in Council property or within the vicinity of Council's electrical assets.

- Council Stormwater pipe
- Stormwater pipe shared with or owned by another party
- Council Stormwater node
- Stormwater node shared with or owned by another party
- Area containing electrical assets
- Council underground electrical cables
- Council miscellaneous electrical assets
- Council communication cables
- Council communication pits

N

Map not to scale