

Crack damage noted to the kerb and gutter between the bus stop and the driveway servicing number 187 Allambie Road, Allambie Heights.





Crack damage noted to the kerb and gutter between the bus stop and the driveway servicing number 187 Allambie Road, Allambie Heights.





Crack damage noted to the kerb and gutter between the bus stop and the driveway servicing number 187 Allambie Road, Allambie Heights.





Various cracks to the road surface to the western side of Allambie Road, Allambie Heights



Various cracks to the road surface to the western side of Allambie Road, Allambie Heights



General views of the intersection of Sunlea Place and Allambie Road looking east.



General views of the intersection of Sunlea Place and Allambie Road looking east.




General views of the intersection of Sunlea Place and Allambie Road looking east.



General views of the intersection of Sunlea Place and Allambie Road looking east.



Distance (from start point)	Notable Items – Section 4 Roundabout at the intersection of Aquatic Drive and Allambie Road and the intersection of Arnhem Road and Allambie Road:
	<p>The following inspection is of the footpath to the western side of Allambie Road starting at the roundabout at the intersection of Aquatic Drive and Allambie Road, heading in a southerly direction.</p> 



0m

General views of the footpath at the start point.



3m

View of the inspection lid to the Council strip.





7m

Crack damage to the footpath surrounding the inspection lid.



12m

Views of the streetlight.



10m	<p>General view of the footpath.</p> 
20m	<p>General view of the footpath.</p> 

30m	<p>General view of the footpath.</p> 
40m	<p>General view of the footpath.</p> 



46m

Views of the streetlight.



50m

Views of the bus stop sign.





<p>50m</p>	<p>General view of the footpath.</p> 
<p>60m</p>	<p>General view of the footpath.</p> 

65m

Views of the street sign showing damage.



70m	<p>General view of the footpath.</p> 
80m	<p>General view of the footpath.</p> 

82m	<p>View of the inspection lid to the footpath.</p> 
90m	<p>General view of the footpath.</p> 

96m

Views of the street sign.



100m	<p>General view of the footpath.</p>  A wide-angle photograph of a concrete footpath running alongside a road. On the left, a white SUV and a white van are parked on the road. On the right, there is a long white wall with multiple NSW Government logos. The footpath is made of large concrete slabs and has some fallen leaves scattered on it.
110m	<p>General view of the footpath.</p>  A closer view of the footpath at 110m. The concrete slabs are more prominent. There are blue and white painted markings on the path, including a blue line and white dashed lines. A blue NSW Government logo is visible on the wall to the right. A small square metal grate is visible on the path.

111m

View of the inspection lid to the footpath





113m

Views of the driveway crossover and layback.



113m

Views of the driveway crossover and layback.



120m	<p>General view of the footpath.</p> 
130m	<p>General view of the footpath.</p> 

131m

Views of the street sign.



140m

General view of the footpath.





143m

Crack damage to the footpath surrounding the inspection lid.



150m	<p>General view of the footpath.</p>  A photograph showing a wide, paved footpath running alongside a road. The footpath is made of light-colored concrete slabs with a dashed white line down the center. To the left is a dark asphalt road with a white line. To the right is a grassy area with a white fence or barrier featuring the NSW Government logo. The background shows trees and a clear sky.
160m	<p>General view of the footpath.</p>  A photograph showing a paved footpath with a pedestrian crossing. The footpath is made of light-colored concrete slabs. In the foreground, there is a white-painted pedestrian crossing symbol (a person walking) and a white-painted bicycle symbol. To the left is a dark asphalt road. To the right is a grassy area with a white fence or barrier featuring the NSW Government logo. The background shows trees and a clear sky.



165m

Crack damage to the footpath surrounding the inspection lids.





165m

Crack damage to the footpath surrounding the inspection lids.



170m

General view of the footpath.



173m

Street sign is leaning westward.



175m

General views of the bus stop sign.



<p>175m</p>	<p>General views of the bus stop sign.</p> 
<p>180m</p>	<p>General view of the footpath.</p> 



185m

General views of the inspection lids.



185m

General views of the inspection lids.

